


Environmental Statement Biodiversity and Nature Conservation Figures 8.15 to 8.16

Hinkley Point C Connection Project

*Regulation 5(2)(a) of the Infrastructure Planning
(Applications: Prescribed Forms and Procedure)
Regulations 2009*



Environmental Statement

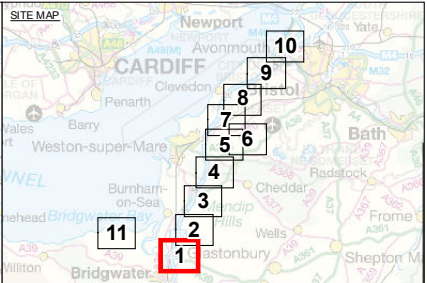
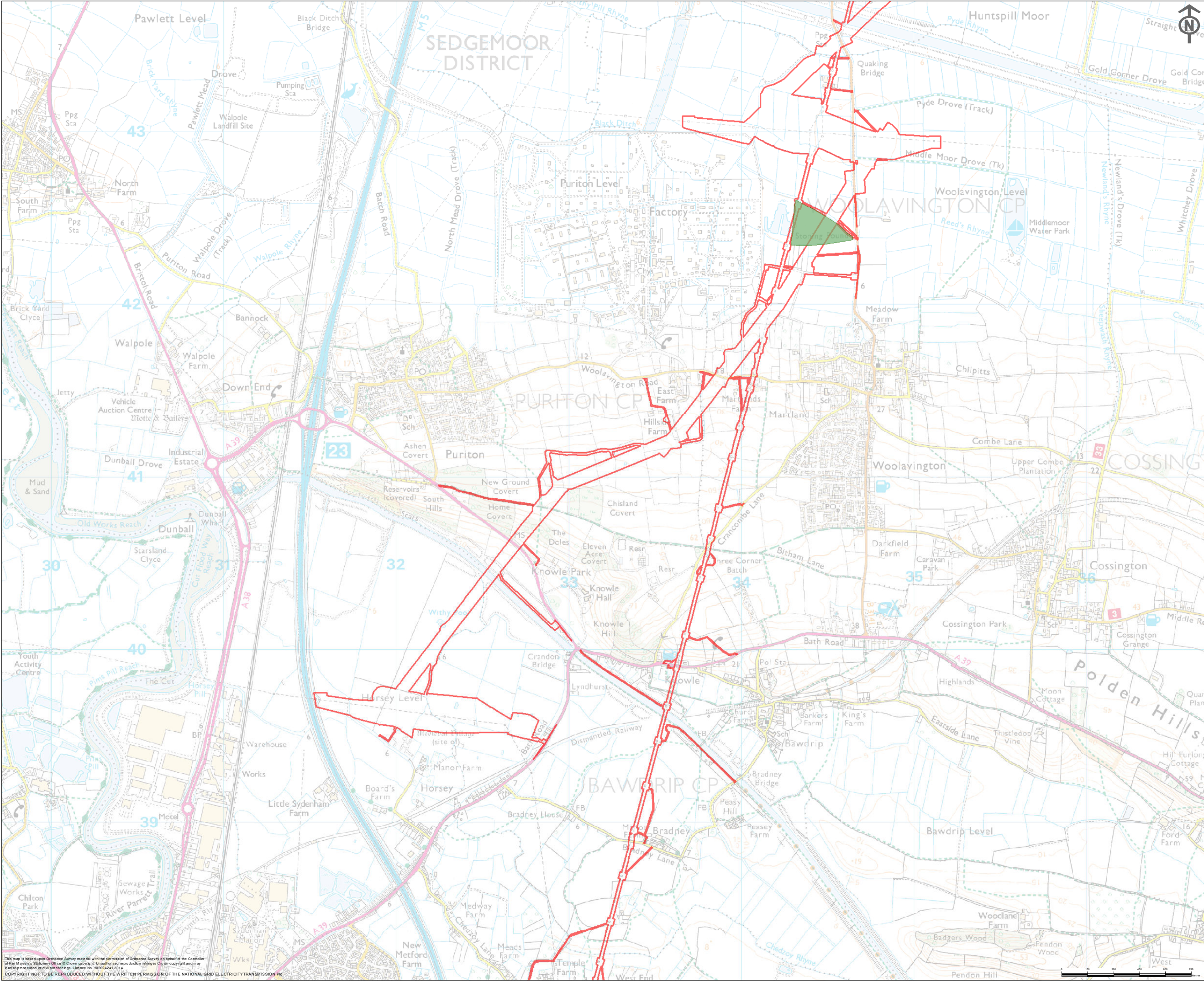
Hinkley Point C Connection Project

5.8.3 – Biodiversity and Nature Conservation – Figures (orange highlight indicates the contents of this Volume)

Figure	Title
Volume 5.8.3.1	
8.1	Ecological Designations
8.2	Phase 1 Habitat Plan
8.3	Phase 1 Habitat Survey Target Notes
Volume 5.8.3.2	
8.4	National Vegetation Classification Survey Locations
8.5	Important Hedgerows
8.6	Hedgerows >3m High
8.7	Desktop Survey Records – BoCC species (excluding waders and wildfowl)
Volume 5.8.3.3	
8.8	Desktop Survey Records – Waders
8.9	Desktop Survey Records – Wildfowl
8.10	Desktop Survey Records – Schedule 1 Species
8.11	Winter Bird Survey Locations 2009-2014
8.12	Winter Bird Surveys Visits 1-7 (2012 and 2013) – Waders and Wildfowl Abundance
Volume 5.8.3.4	
8.13	Winter Bird Survey 2012-2014 – Waders, Wildfowl and Raptors Survey Results
8.14	Winter Bird Survey 2012– BoCC Survey Results
Volume 5.8.3.5	
8.15	Winter Bird Habitat Assessment – Waders
8.16	Winter Bird Habitat Assessment – Wildfowl
Volume 5.8.3.6	
8.17	Breeding Bird Survey Visits 1 and 2 (2010-2012)
8.18	Breeding Birds Visits 1 and 2 (2012 and 2013) – Species Diversity Scale
8.19	Breeding Birds Visits 1 and 2 (2012 and 2013) – Conservations Species Scale
8.20	Vantage Point Bird Survey Flightlines – Waders 2009-2010
8.21	Vantage Point Bird Survey Flightlines – Wildfowl 2009-2010
8.22	Vantage Point Bird Survey Flightlines – Waders 2010-2011
8.23	Vantage Point Bird Survey Flightlines – Wildfowl 2010-2011
8.24	Vantage Point Bird Survey Flightlines – Waders and Wildfowl 2013-2014
Volume 5.8.3.7	
8.25	Bird Designations Overview
8.26	Likelihood of Bird Movement
8.27	Bird Mitigation Strategy
8.28	Bat Roost Desk Study Data & Assessment of Trees
8.29	Bat Transect Results – Annex II Bat Species 2010
8.30	Bat Transect Results – Annex II Bat Species 2012
Volume 5.8.3.8	
8.31	Bat Transect Results – Pipistrelle Bat Species 2010

Figure	Title
8.32	Bat Transect Results – Pipistrelle Bat Species 2012
8.33	Bat Transect Results – Other Bat Species 2010
Volume 5.8.3.9	
8.34	Bat Transect Results – Other Bat Species 2012
8.35	Static Bat Recorder Locations and Results 2012
8.36	Bat Activity Hotspots
Volume 5.8.3.10	
8.37	SAC Impacts – Designations Overview
8.38	SAC Impacts – Bat Survey Scope
8.39	SAC Impacts – Lesser Horseshoe Bat
8.40	SAC Impacts – Greater Horseshoe Bat
8.41	SAC Impacts – Barbastelle & Bechstein's Bats
8.42	SAC Impacts – Mitigation Habitats
8.43	SAC Impacts – Mitigation Hedgerows
8.44	Dormouse Desk Study Data & Survey Locations
Volume 5.8.3.11	
8.45	Dormouse Photographic Locations
8.46	Water Vole Desk Study & Survey Data
Volume 5.8.3.12	
8.47	Otter Desk Study & Survey Data
8.48	CONFIDENTIAL Badger Desk Study & Survey Data
8.49	Brown Hare, Hedgehog, Harvest Mouse & Polecat Desk Study Data
Volume 5.8.3.13	
8.50	GCN Habitat Suitability Index
8.51	Amphibian Desk Study & Survey Data
8.52	GCN Population Survey Results
Volume 5.8.3.14	
8.53	Reptile Desk Study & Survey Results
8.54	Reptile Survey Locations
8.55	Ditch Invertebrates & Flora Desk Study Data
Volume 5.8.3.15	
8.56	Invertebrate Desk Study Data
8.57	Fish Desk Study & Environment Agency Survey Data
8.58	Invasive Species Plan

Figure 8.15 – Winter Bird Habitat Assessment – Waders



Key

Proposed Development

Order Limits

Winter Bird Habitat Assessment Area

Area with Moderate Potential for Waders

Note
This map includes data from the following sources:
- National Grid
- Ordnance Survey
- Contains Ordnance Survey data
© Crown copyright and database right 2014.
- Reproduced from Ordnance Survey digital map data
© Crown copyright 2014. All rights reserved.
Licence number 0100031673

A	06/03/2014	DCO SUBMISSION	CM	EJS	EJS/BC
ISSUE	DATE	COMMENTS	DRAW	CHK'D	APP'D

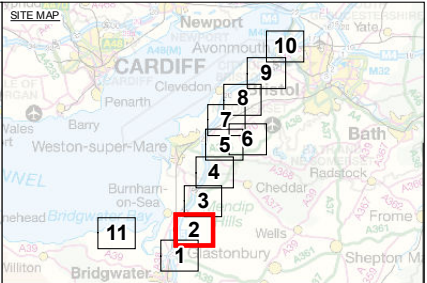
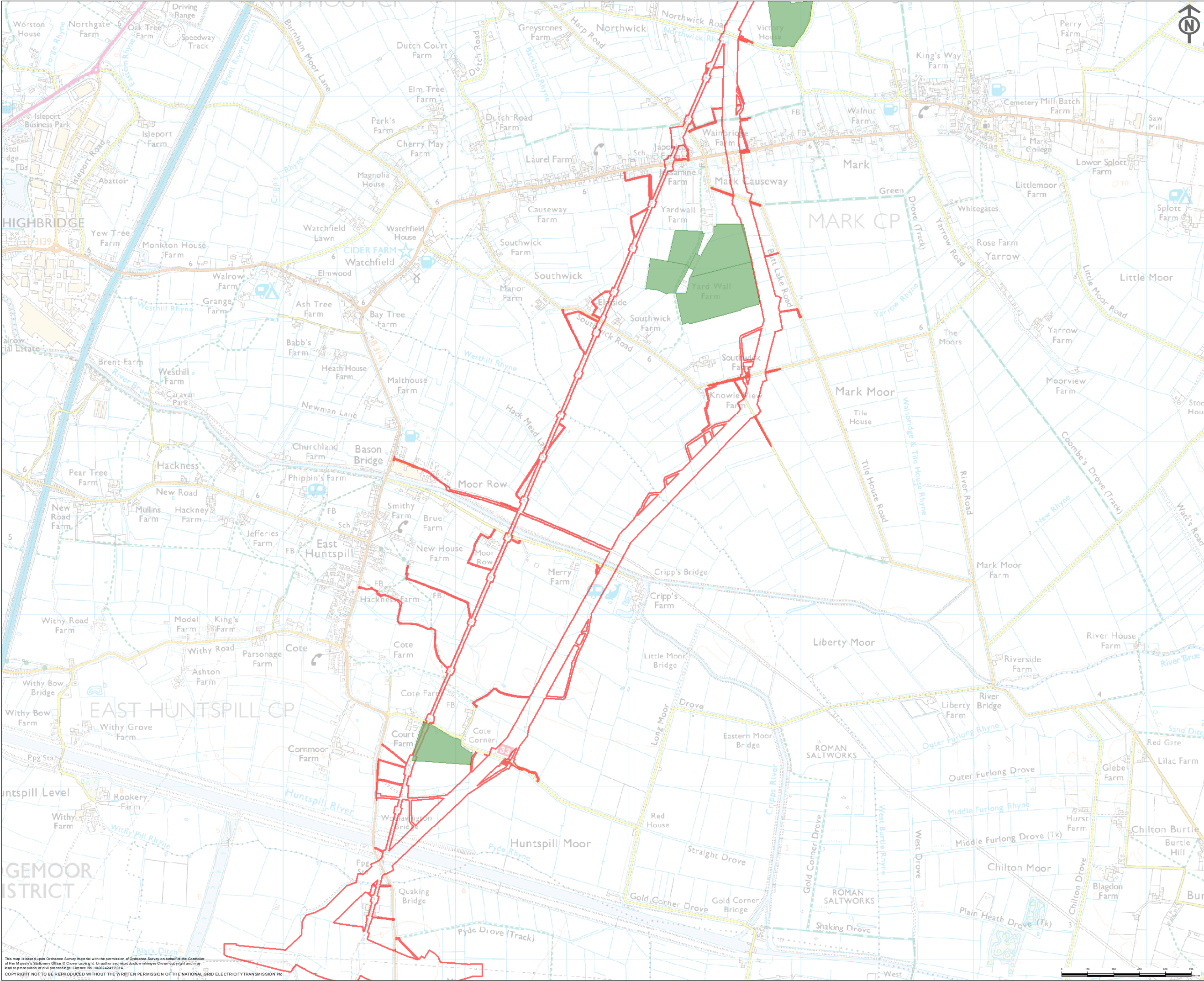
Title

**NATIONAL GRID (HINKLEY POINT C CONNECTION PROJECT)
ENVIRONMENTAL STATEMENT
VOLUME 5.8.3**

**WINTER BIRD HABITAT ASSESSMENT
WADERS**

nationalgrid <small>National Grid plc, Warwick Technology Park, Galloway Hill, Warwick, CV34 6DA</small>		
NG INVESTMENT No.	APPLICATION No.	GIS
20897	EN020001	A3
FIGURE No.	DRAWING No.	SCALE
8.15.1	G1979.2141.1.B	1:20,000
SHEET 1 OF 11		ISSUE
		A

This map is based upon Ordnance Survey material with the permission of Ordnance Survey on behalf of the Controller of Her Majesty's Stationery Office. Crown copyright. Unauthorised reproduction infringes Crown copyright and may lead to prosecution or civil proceedings. Licence No. 100024241.2014
COPYRIGHT NOT TO BE REPRODUCED WITHOUT THE WRITTEN PERMISSION OF THE NATIONAL GRID ELECTRICITY TRANSMISSION PLC



Key

Proposed Development

Order Limits

Winter Bird Habitat Assessment Area

Area with Moderate Potential for Waders

Note
This map includes data from the following sources:
- National Grid
- Ordnance Survey
- Contains Ordnance Survey data
© Crown copyright and database right 2014.
- Reproduced from Ordnance Survey digital map data
© Crown copyright 2014. All rights reserved.
Licence number 0100031673

A	06/03/2014	DCO SUBMISSION	CM	EJS	EJS/BC
ISSUE	DATE	COMMENTS	DRAW	CHK'D	APP'D

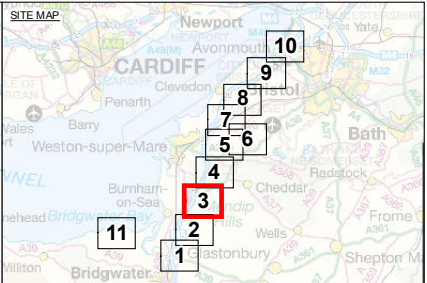
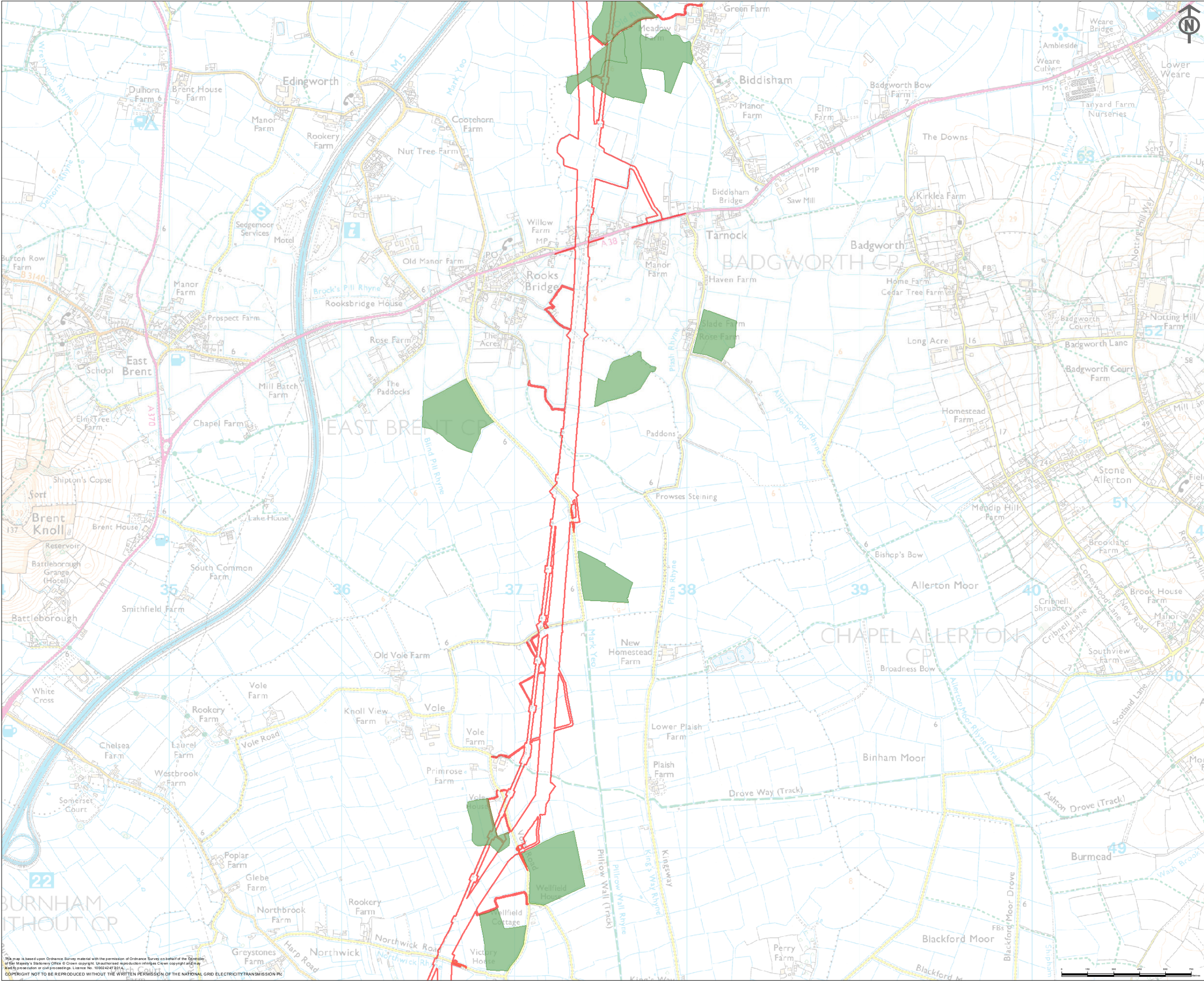
Title

NATIONAL GRID (HINKLEY POINT C CONNECTION PROJECT)
ENVIRONMENTAL STATEMENT
VOLUME 5.8.3

WINTER BIRD HABITAT ASSESSMENT
WADERS



NG INVESTMENT No.	APPLICATION No.	GIS
20897	EN020001	
FIGURE No.	DRAWING No.	SCALE
8.15.2	G1979.2141.2.B	1:20,000
SHEET 2 OF 11		ISSUE
		A



Key

Proposed Development

Order Limits

Winter Bird Habitat Assessment Area

Area with Moderate Potential for Waders

Note
This map includes data from the following sources:
- National Grid
- Ordnance Survey
- Contains Ordnance Survey data
© Crown copyright and database right 2014.
Reproduced from Ordnance Survey digital map data
© Crown copyright 2014. All rights reserved.
Licence number 0100031673

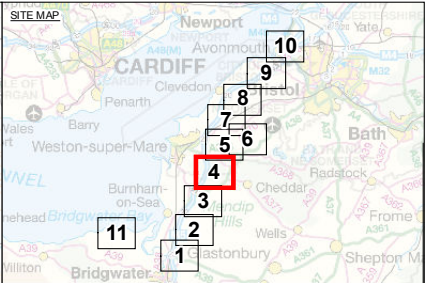
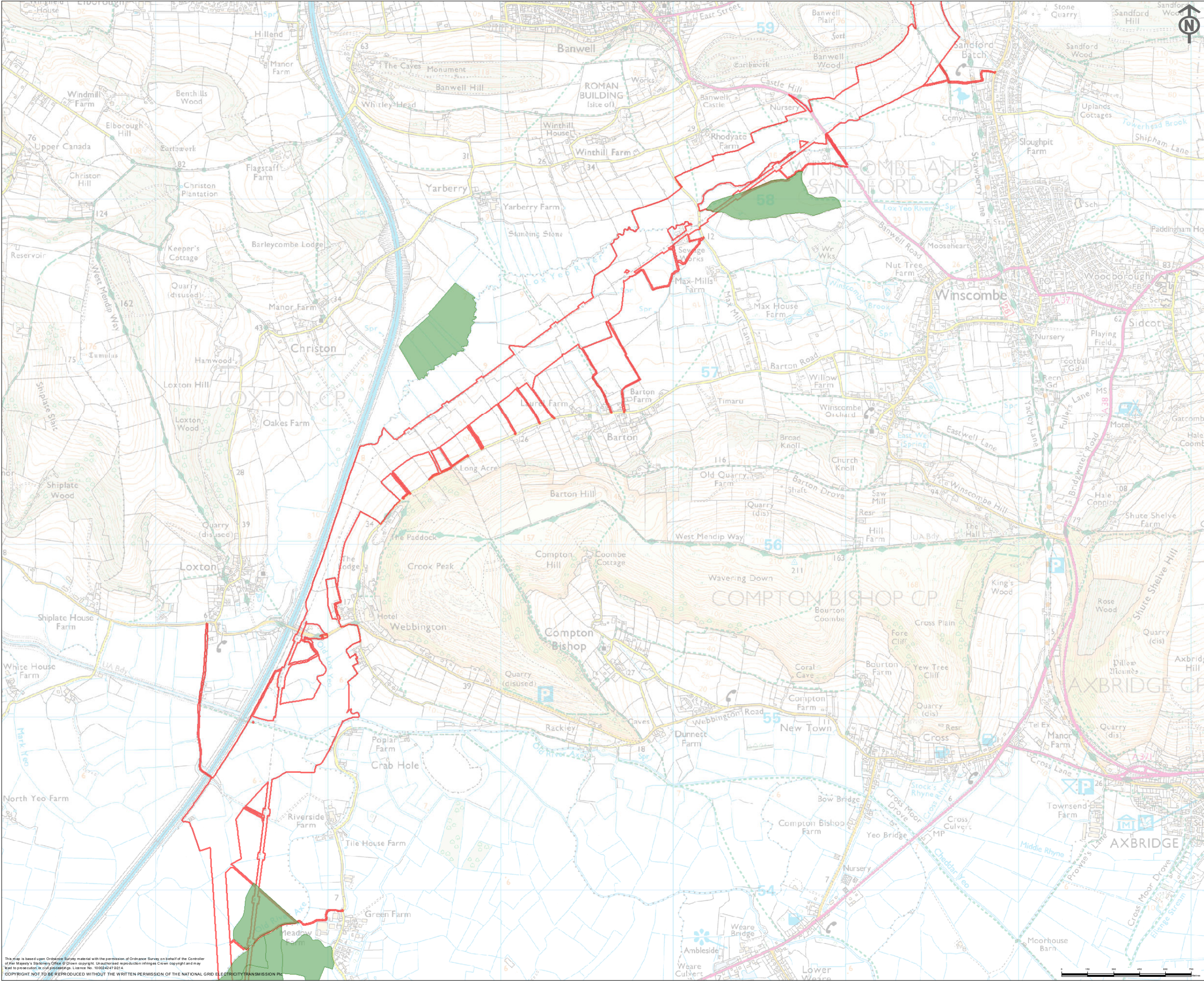
A	06/03/2014	DCO SUBMISSION	CM	EJS	EJS/BC
ISSUE	DATE	COMMENTS	DRAW	CHK'D	APP'D

Title
NATIONAL GRID (HINKLEY POINT C CONNECTION PROJECT)
ENVIRONMENTAL STATEMENT
VOLUME 5.8.3

WINTER BIRD HABITAT ASSESSMENT
WADERS

nationalgrid
National Grid plc, Warwick Technology Park, Gallows Hill, Warwick, CV34 6DA

NG INVESTMENT No.	APPLICATION No.	GIS
20897	EN020001	
FIGURE No.	DRAWING No.	SCALE
8.15.3	G1979.2141.3.B	1:20,000
SHEET 3 OF 11		ISSUE
		A



Key

Proposed Development

Order Limits

Winter Bird Habitat Assessment Area

Area with Moderate Potential for Waders

Note
This map includes data from the following sources:
- National Grid
- Ordnance Survey
- Contains Ordnance Survey data
© Crown copyright and database right 2014.
Reproduced from Ordnance Survey digital map data
© Crown copyright 2014. All rights reserved.
Licence number 0100031673

A	06/03/2014	DCO SUBMISSION	CM	EJS	EJS/BC
ISSUE	DATE	COMMENTS	DRAW	CHK'D	APP'D

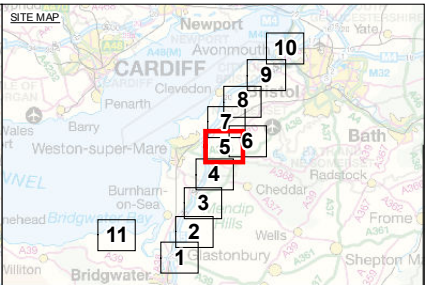
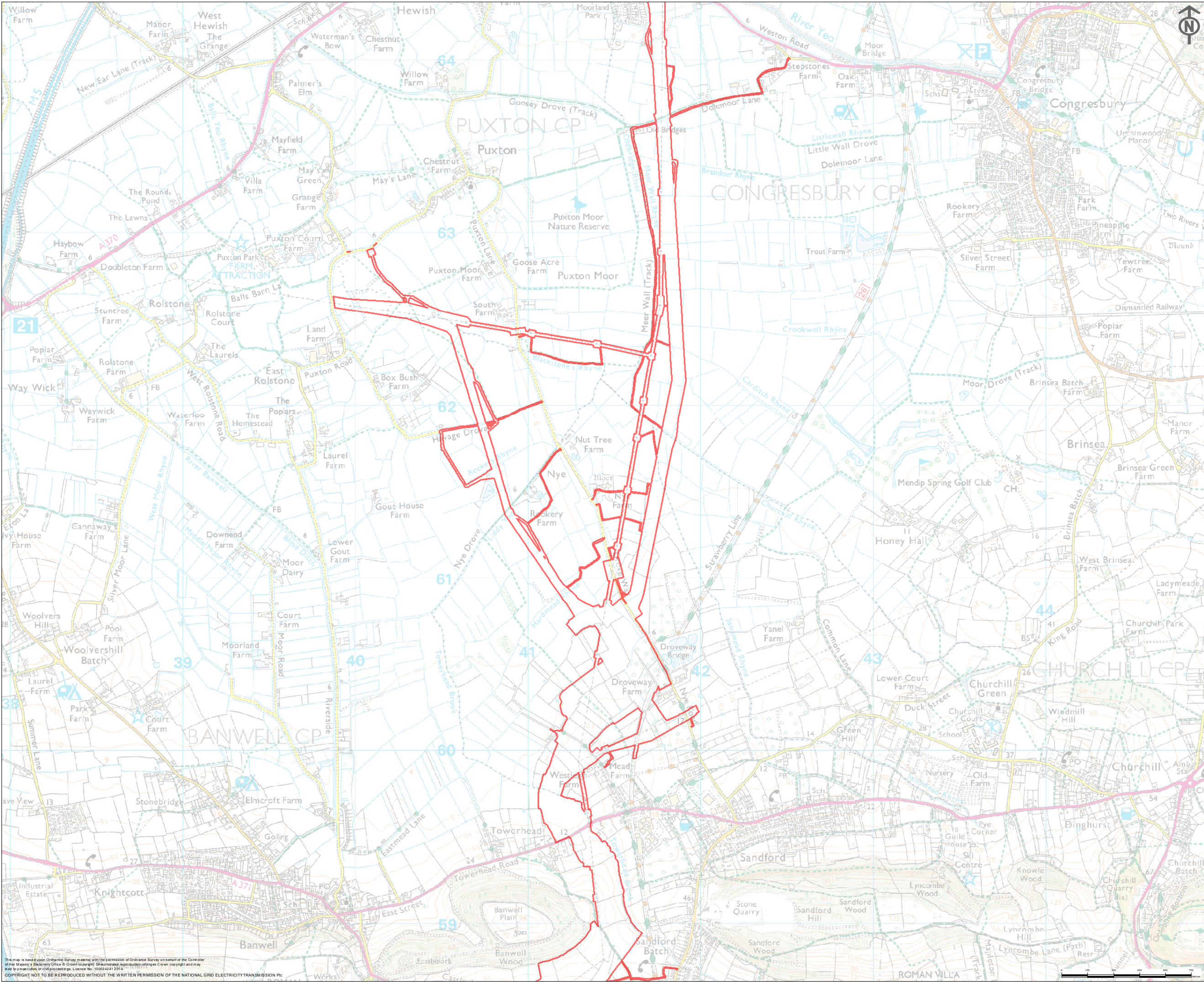
Title

NATIONAL GRID (HINKLEY POINT C CONNECTION PROJECT)
ENVIRONMENTAL STATEMENT
VOLUME 5.8.3

WINTER BIRD HABITAT ASSESSMENT
WADERS

nationalgrid
National Grid plc, Warwick Technology Park, Galloway Hill, Warwick, CV34 6DA

NG INVESTMENT No.	APPLICATION No.	GIS
20897	EN020001	
FIGURE No.	DRAWING No.	SCALE
8.15.4	G1979.2141.4.B	1:20,000
SHEET 4 OF 11		ISSUE
		A



Key

Proposed Development

Order Limits

Note
This map includes data from the following sources:
- National Grid
- Ordnance Survey
- Contains Ordnance Survey data
© Crown copyright and database right 2014.
Reproduced from Ordnance Survey digital map data
© Crown copyright 2014. All rights reserved.
Licence number 0100031673

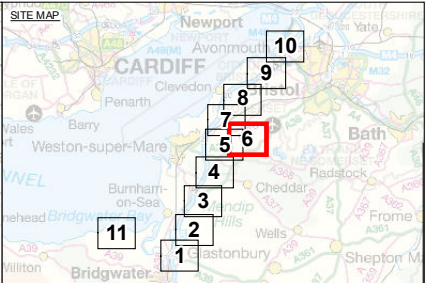
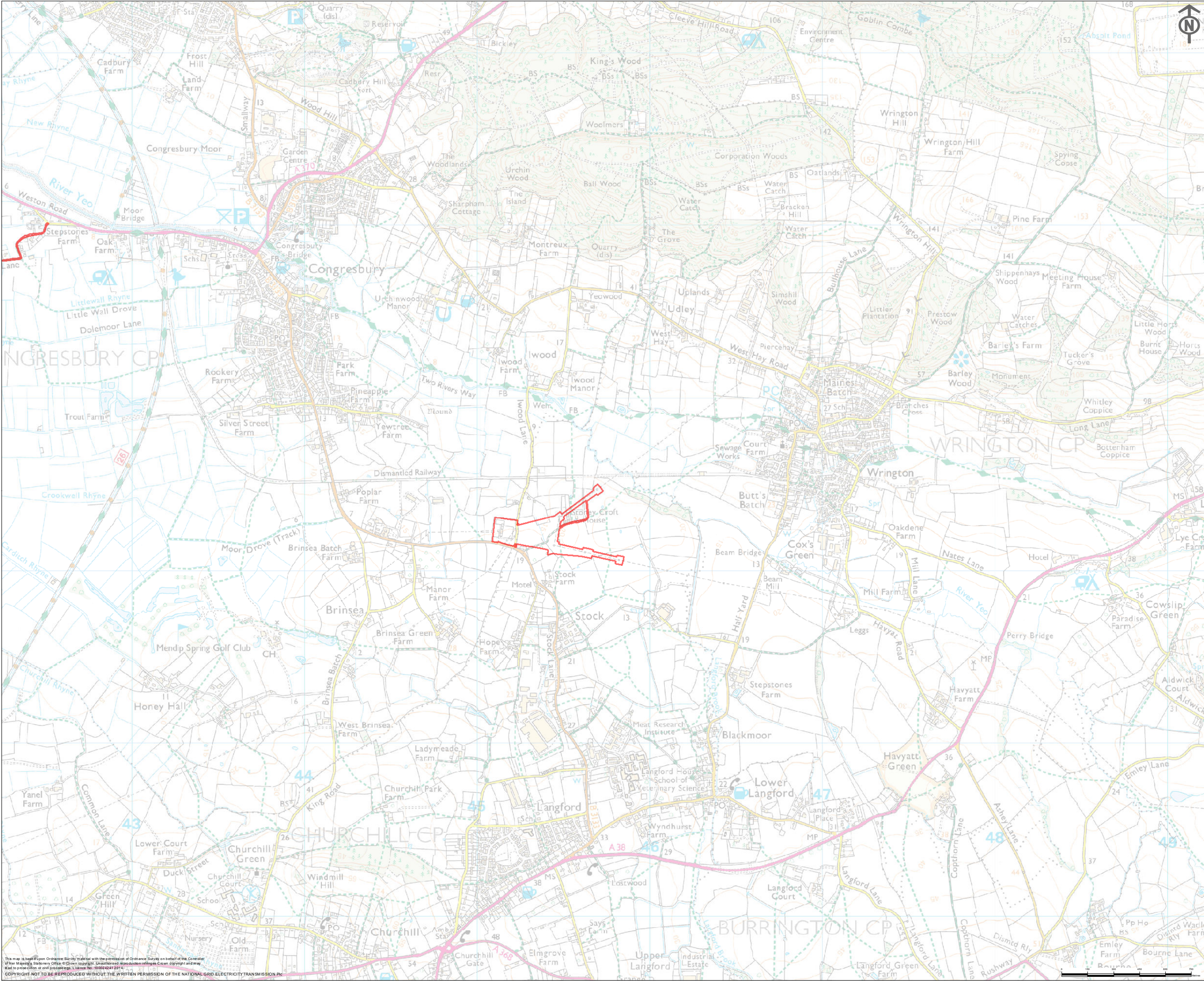
A	06/03/2014	DCO SUBMISSION	CM	EJS	EJS/BC
ISSUE	DATE	COMMENTS	DRAW	CHK'D	APP'D

Title
**NATIONAL GRID (HINKLEY POINT C CONNECTION PROJECT)
ENVIRONMENTAL STATEMENT
VOLUME 5.8.3**

**WINTER BIRD HABITAT ASSESSMENT
WADERS**


National Grid plc, Warwick Technology Park, Galloway Hill, Warwick, CV34 6DA

ING INVESTMENT No.	APPLICATION No.	GIS A3
20897	EN020001	
FIGURE No.	DRAWING No.	SCALE
8.15.5	G1979.2141.5.B	1:20,000
SHEET 5 OF 11		ISSUE
		A



Key

Proposed Development

 Order Limits

Note

This map includes data from the following sources:

- National Grid
- Ordnance Survey
- Contains Ordnance Survey data

© Crown copyright and database right 2014.
Reproduced from Ordnance Survey digital map data
© Crown copyright 2014. All rights reserved.
Licence number 0100031673

A	06/03/2014	DCO SUBMISSION	CM	EJS	EJS/BC
ISSUE	DATE	COMMENTS	DRAW	CHK'D	APP'D

Title

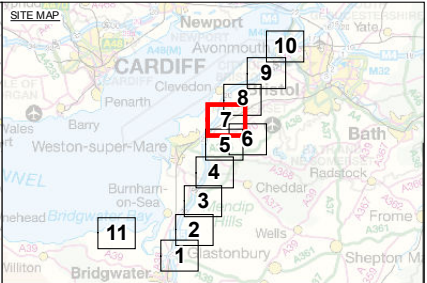
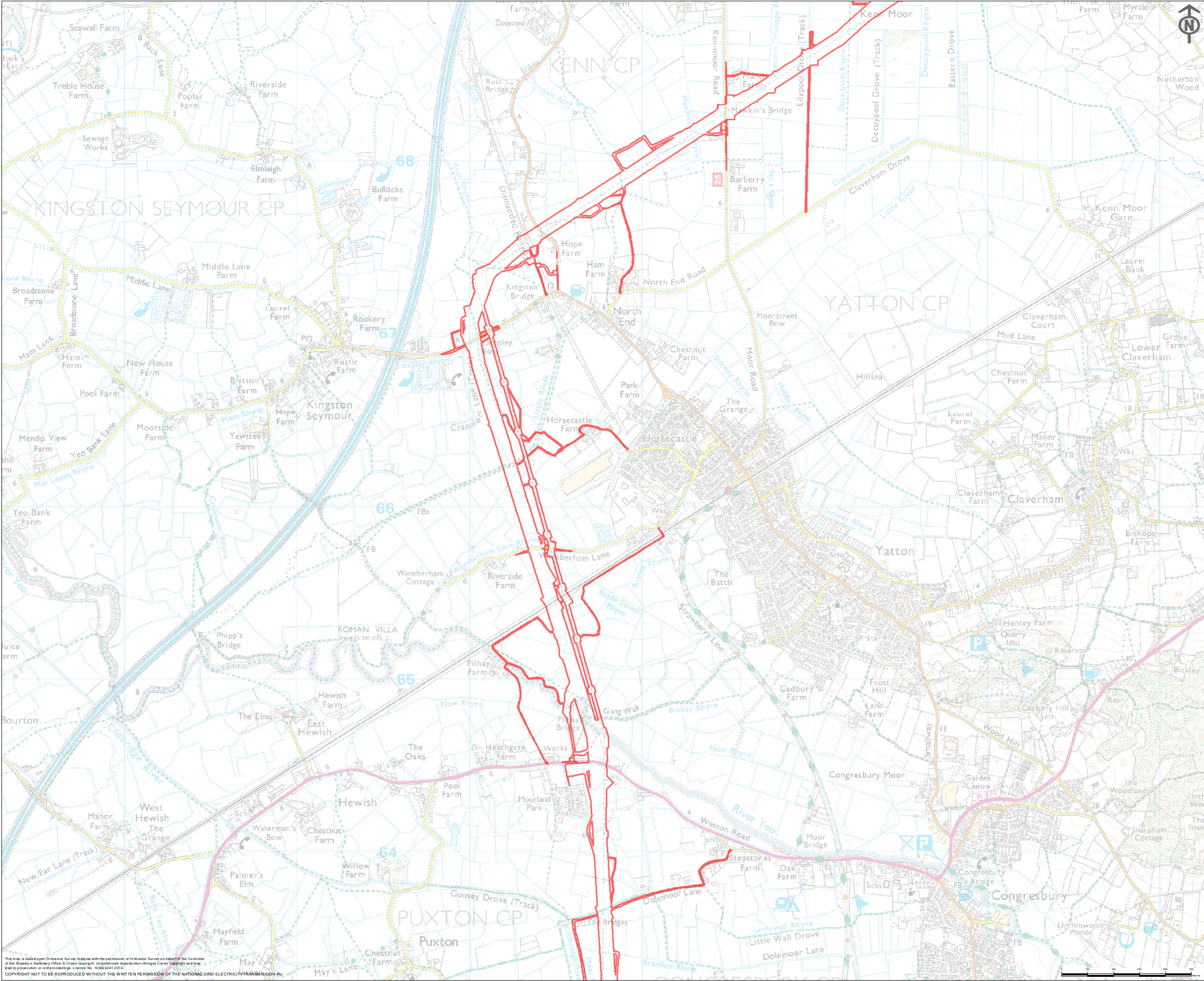
NATIONAL GRID (HINKLEY POINT C CONNECTION PROJECT)
ENVIRONMENTAL STATEMENT
VOLUME 5.8.3

WINTER BIRD HABITAT ASSESSMENT
WADERS

nationalgrid

National Grid plc, Warwick Technology Park, Galloway Hill, Warwick, CV34 6DA

NG INVESTMENT No.	APPLICATION No.	GIS
20897	EN020001	A3
FIGURE No.	DRAWING No.	SCALE
8.15.6	G1979.2141.6.B	1:20,000
SHEET 6 OF 11		ISSUE
		A



Key

Proposed Development

Order Limits

No Areas With Moderate or High Potential for Waders.

Note
This map includes data from the following sources:
- National Grid
- Ordnance Survey
- Contains Ordnance Survey data
© Crown copyright and database right 2014.
Reproduced from Ordnance Survey digital map data
© Crown copyright 2014. All rights reserved.
Licence number 0100031673

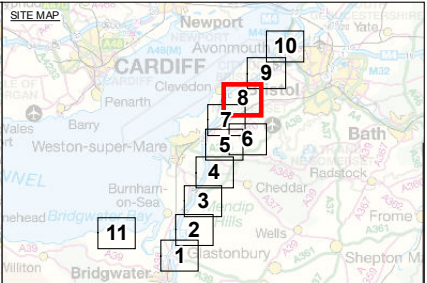
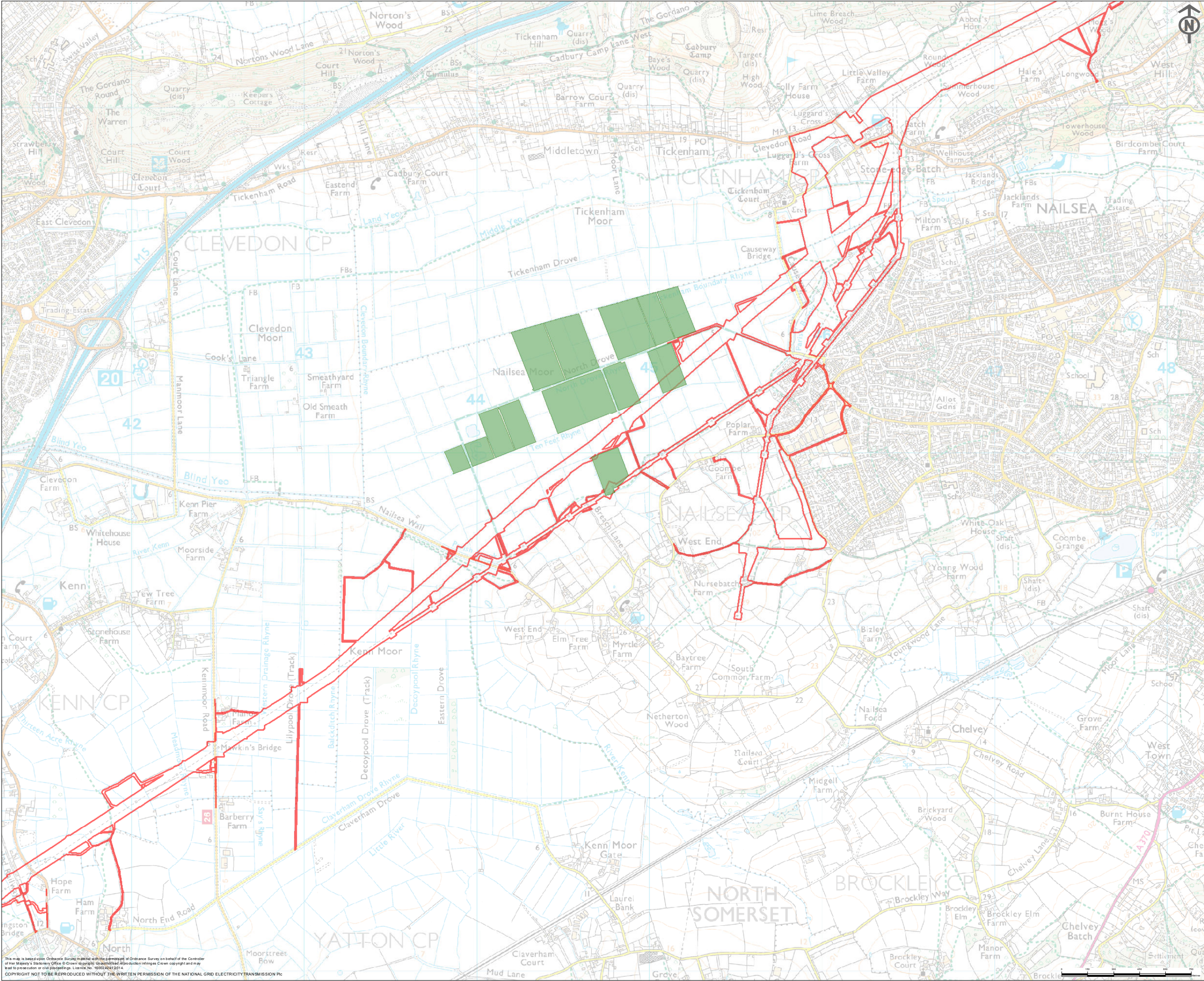
A	06/03/2014	DCO SUBMISSION	CM	EJS	EJS/BC
ISSUE	DATE	COMMENTS	DRAW	CHK'D	APP'D

Title

NATIONAL GRID (HINKLEY POINT C CONNECTION PROJECT)
ENVIRONMENTAL STATEMENT
VOLUME 5.8.3

WINTER BIRD HABITAT ASSESSMENT
WADERS

nationalgrid <small>National Grid plc, Warwick Technology Park, Galloway Hill, Warwick, CV34 6DA</small>		
ING INVESTMENT No.	APPLICATION No.	GIS
20897	EN020001	A3
FIGURE No.	DRAWING No.	SCALE
8.15.7	G1979.2141.7.B	1:20,000
SHEET 7 OF 11		ISSUE
		A



Key

Proposed Development

Order Limits

Winter Bird Habitat Assessment Area

Area with Moderate Potential for Waders

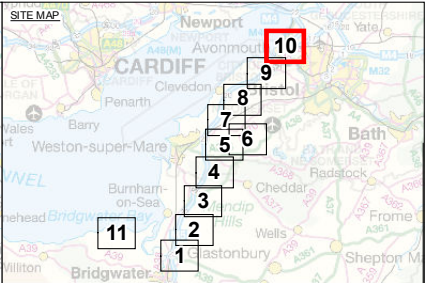
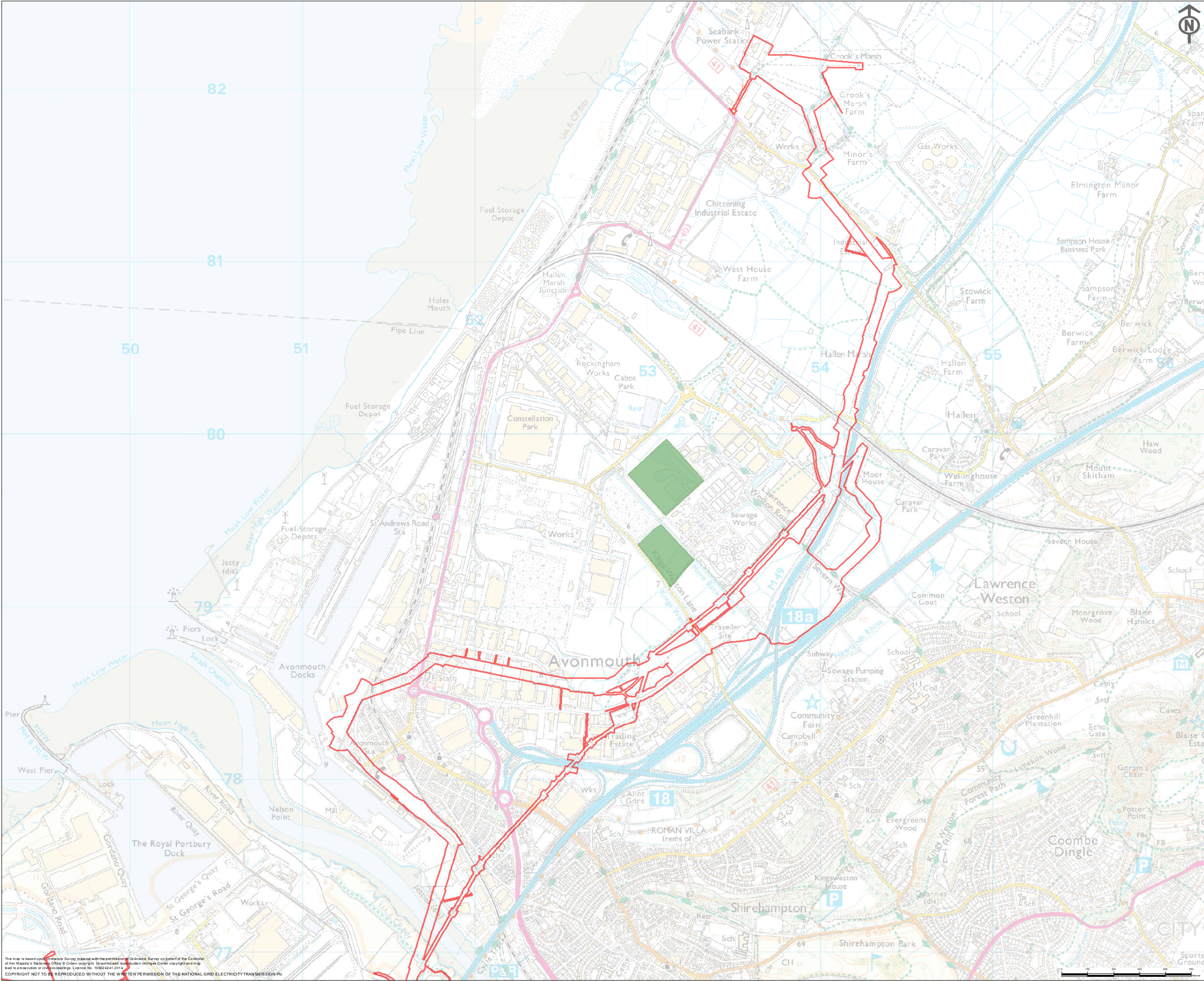
Note
This map includes data from the following sources:
- National Grid
- Ordnance Survey
- Contains Ordnance Survey data
© Crown copyright and database right 2014.
Reproduced from Ordnance Survey digital map data
© Crown copyright 2014. All rights reserved.
Licence number 0100031673

A	06/03/2014	DCO SUBMISSION	CM	EJS	EJS/BC
ISSUE	DATE	COMMENTS	DRAW	CHK'D	APP'D

Title
NATIONAL GRID (HINKLEY POINT C CONNECTION PROJECT)
ENVIRONMENTAL STATEMENT
VOLUME 5.8.3

WINTER BIRD HABITAT ASSESSMENT
WADERS

nationalgrid <small>National Grid plc, Warwick Technology Park, Gallows Hill, Warwick, CV34 6DA</small>		
NG INVESTMENT No.	APPLICATION No.	GIS A3
20897	EN020001	
FIGURE No.	DRAWING No.	SCALE
8.15.8	G1979.2141.8.B	1:20,000
SHEET 8 OF 11		ISSUE A



Key

Proposed Development

Order Limits

Winter Bird Habitat Assessment Area

Area with Moderate Potential for Waders

Note
This map includes data from the following sources:
- National Grid
- Ordnance Survey
- Contains Ordnance Survey data
© Crown copyright and database right 2014.
- Reproduced from Ordnance Survey digital map data
© Crown copyright 2014. All rights reserved.
Licence number 0100031673

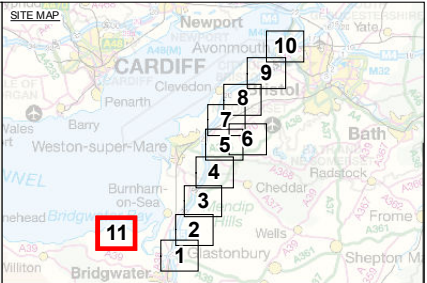
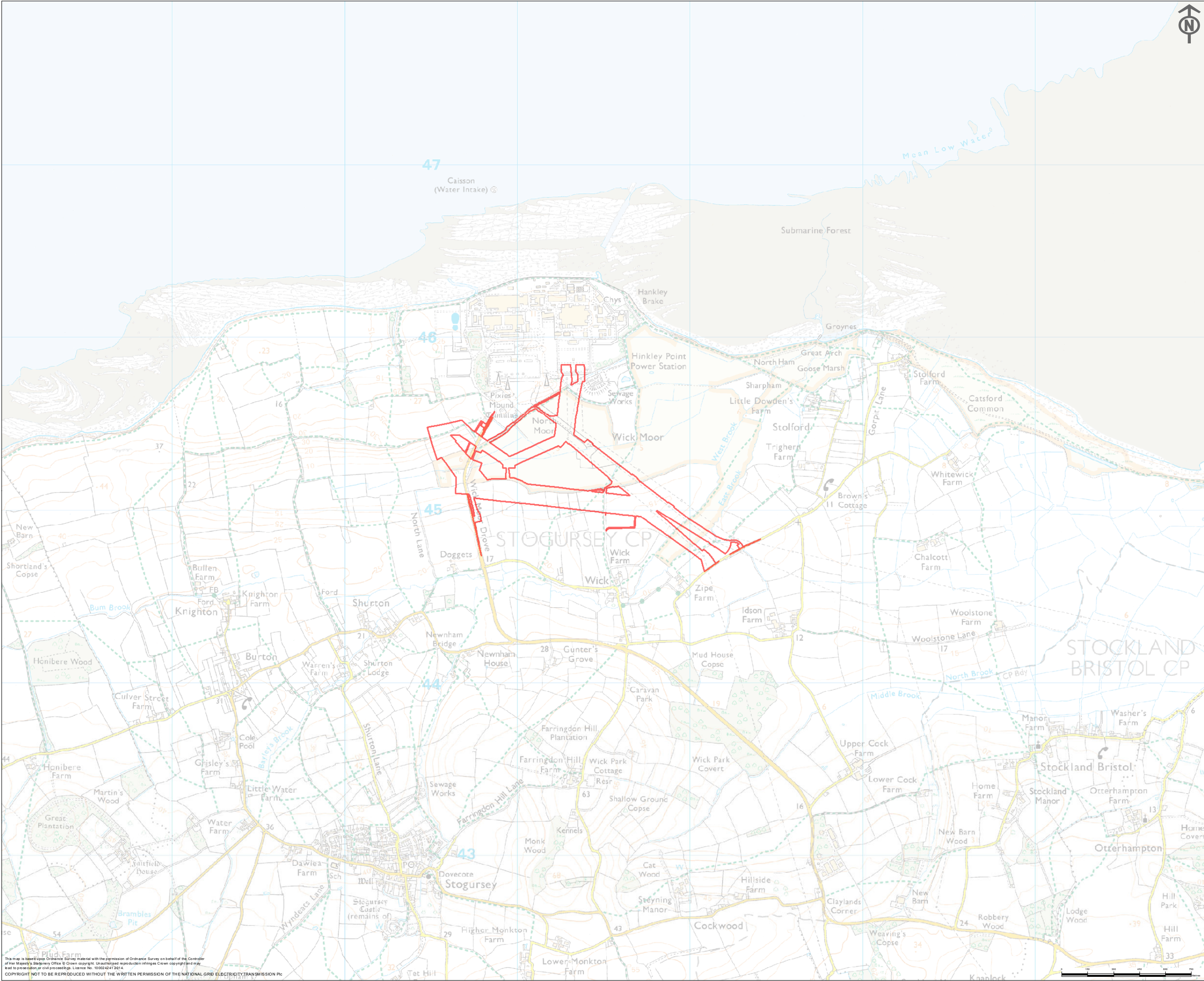
A	06/03/2014	DCO SUBMISSION	CM	EJS	EJS/BC
ISSUE	DATE	COMMENTS	DRAW	CHK'D	APP'D

Title

NATIONAL GRID (HINKLEY POINT C CONNECTION PROJECT)
ENVIRONMENTAL STATEMENT
VOLUME 5.8.3

WINTER BIRD HABITAT ASSESSMENT
WADERS

nationalgrid <small>National Grid plc, Warwick Technology Park, Gallows Hill, Warwick, CV34 6DA</small>			
ING INVESTMENT No.	APPLICATION No.	GIS	
20897	EN020001	A3	
FIGURE No.	DRAWING No.	SCALE	
8.15.10	G1979.2141.10.B	1:20,000	
SHEET 10 OF 11			ISSUE
			A



Key

Proposed Development

Order Limits

Note

This map includes data from the following sources:

- National Grid
- Ordnance Survey
- Contains Ordnance Survey data
- © Crown copyright and database right 2014.
- Reproduced from Ordnance Survey digital map data
- © Crown copyright 2014. All rights reserved.
- Licence number 0100031673

A	06/03/2014	DCO SUBMISSION	CM	EJS	EJS/BC
ISSUE	DATE	COMMENTS	DRAW	CHK'D	APP'D

Title

NATIONAL GRID (HINKLEY POINT C CONNECTION PROJECT)

ENVIRONMENTAL STATEMENT

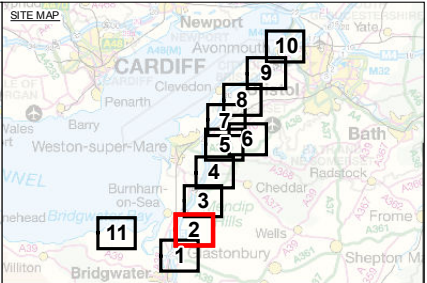
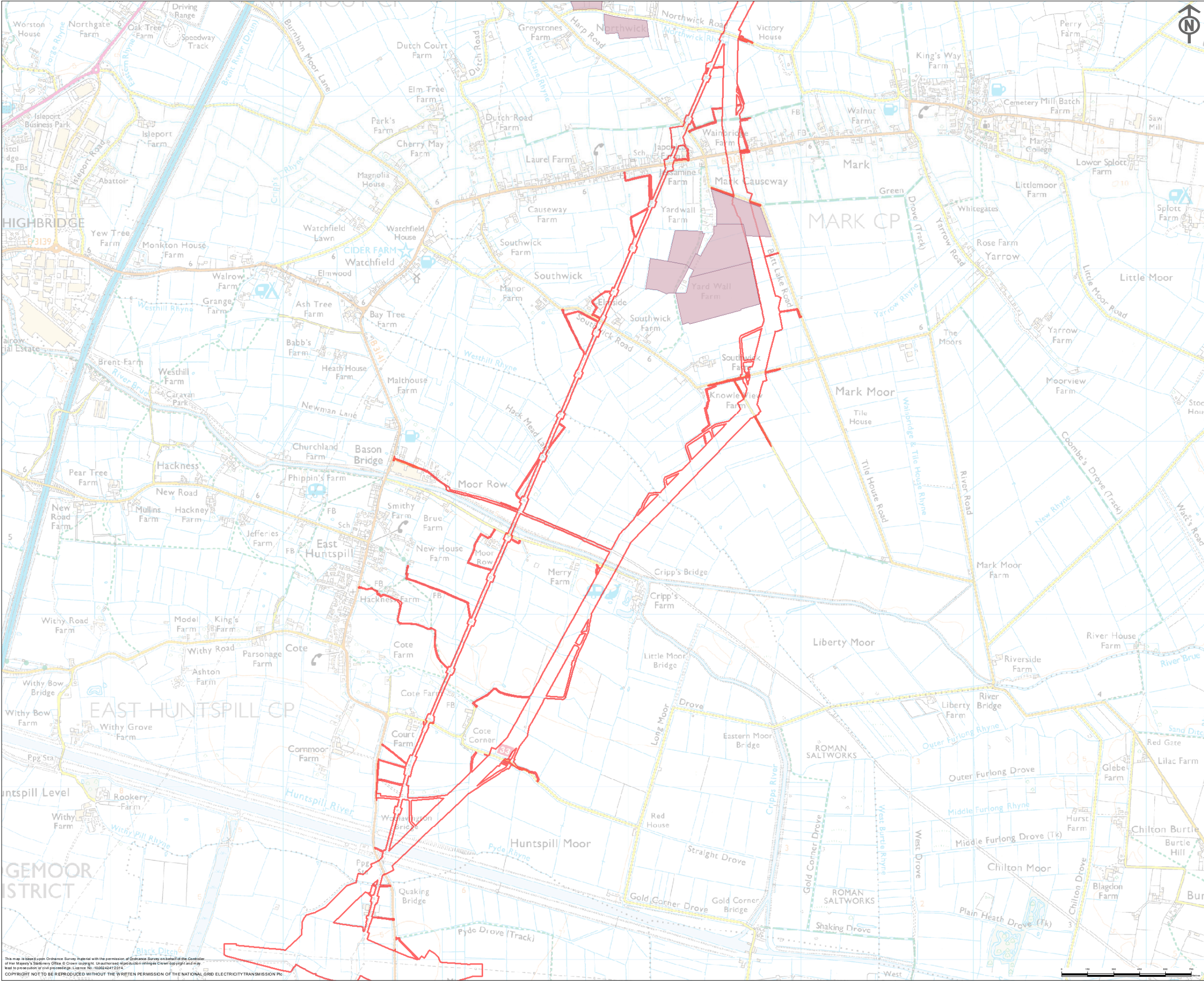
VOLUME 5.8.3

WINTER BIRD HABITAT ASSESSMENT

WADERS

nationalgrid		
National Grid plc, Warwick Technology Park, Gallows Hill, Warwick, CV34 6DA		
NG INVESTMENT No.	APPLICATION No.	GIS
20897	EN020001	A3
FIGURE No.	DRAWING No.	SCALE
8.15.11	G1979.2141.11.B	1:20,000
SHEET 11 OF 11		ISSUE
		A

Figure 8.16 – Winter Bird Habitat Assessment – Wildfowl



Key

Proposed Development

Order Limits

Winter Bird Habitat Assessment

Area with Moderate Potential for Wildfowl

Note
This map includes data from the following sources:
- National Grid
- Ordnance Survey
- Contains Ordnance Survey data
© Crown copyright and database right 2014.
- Reproduced from Ordnance Survey digital map data
© Crown copyright 2014. All rights reserved.
Licence number 0100031673

A	06/03/2014	DCO SUBMISSION	CM	EJS	EJS/BC
ISSUE	DATE	COMMENTS	DRAW	CHK'D	APP'D

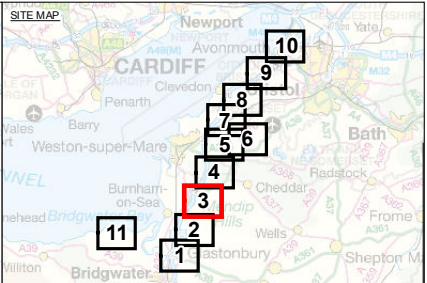
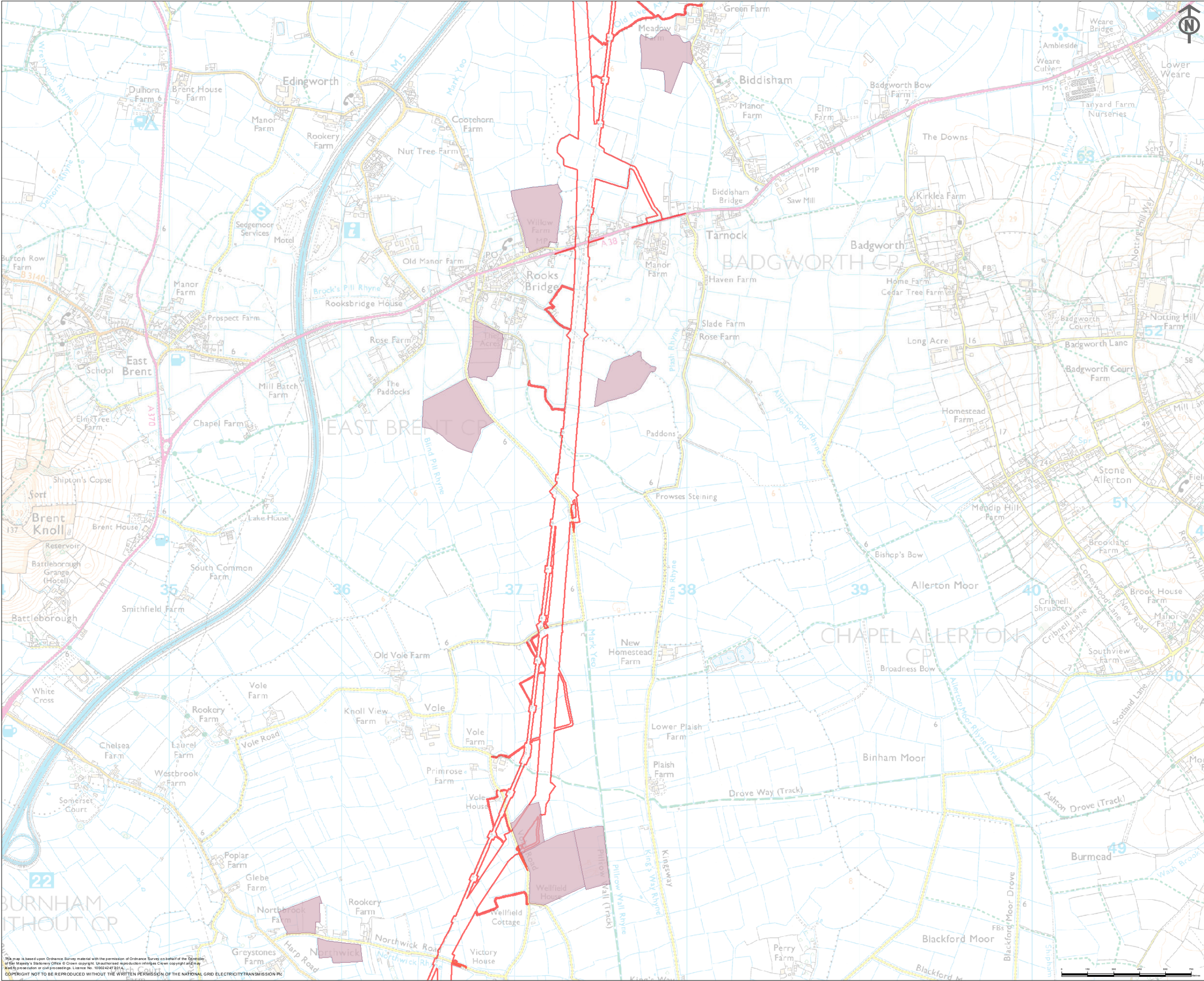
Title

NATIONAL GRID (HINKLEY POINT C CONNECTION PROJECT)
ENVIRONMENTAL STATEMENT
VOLUME 5.8.3

WINTER BIRD HABITAT ASSESSMENT
WILDFOWL

nationalgrid
National Grid plc, Warwick Technology Park, Galloway Hill, Warwick, CV34 6DA

NG INVESTMENT No.	APPLICATION No.	GIS A3
20897	EN020001	
FIGURE No.	DRAWING No.	SCALE
8.16.2	G1979.2142.2.B	1:20,000
SHEET 2 OF 11		ISSUE A



Key

Proposed Development

Order Limits

Winter Bird Habitat Assessment

Area with Moderate Potential for Wildfowl

Note
This map includes data from the following sources:
- National Grid
- Ordnance Survey
- Contains Ordnance Survey data
© Crown copyright and database right 2014.
Reproduced from Ordnance Survey digital map data
© Crown copyright 2014. All rights reserved.
Licence number 0100031673

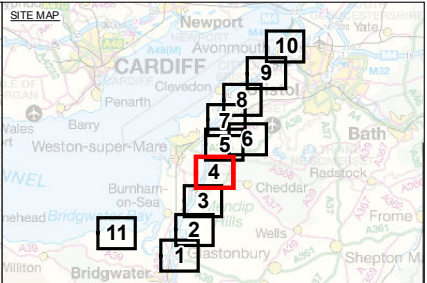
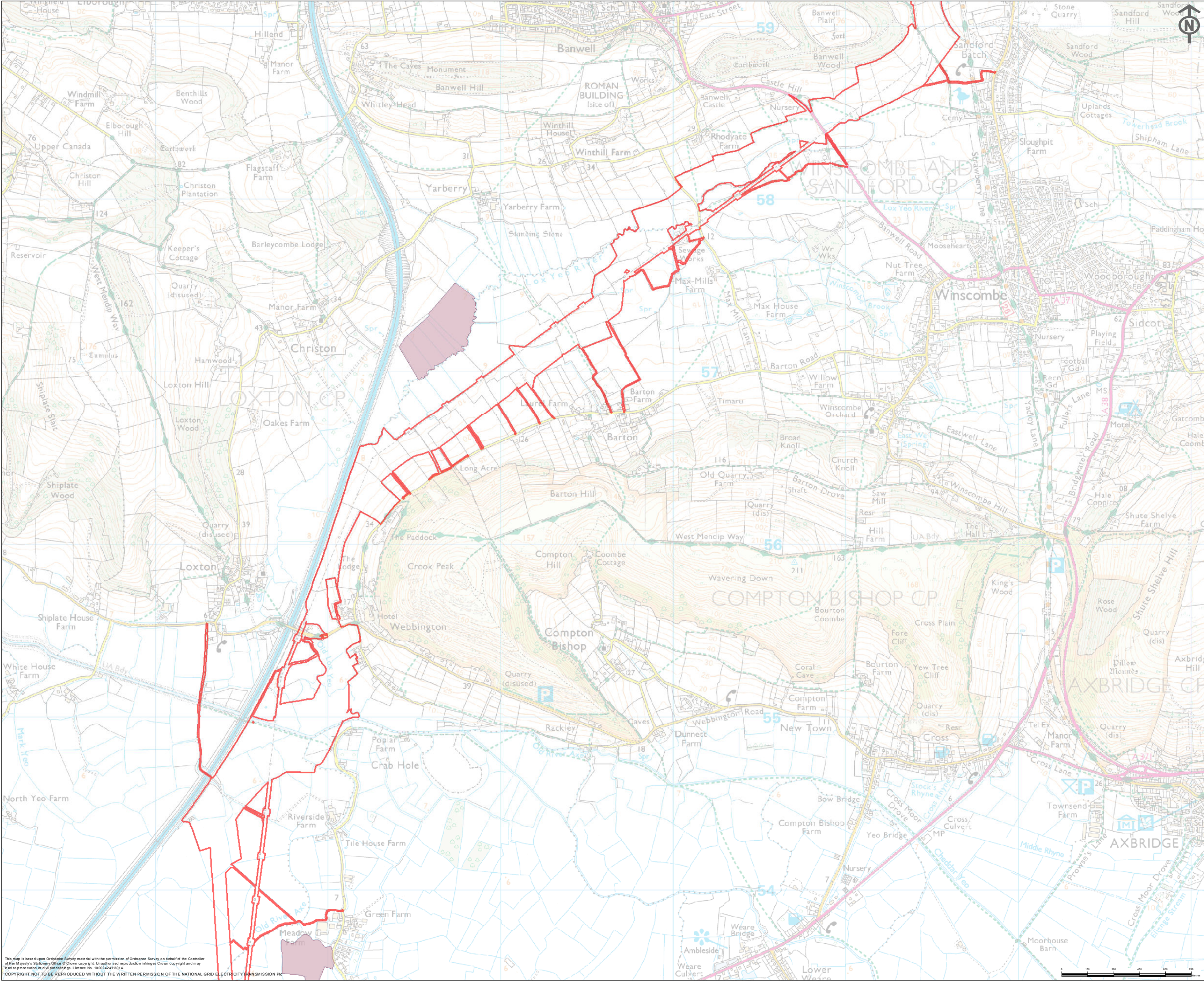
A	06/03/2014	DCO SUBMISSION	CM	EJS	EJS/BC
ISSUE	DATE	COMMENTS	DRAW	CHK'D	APP'D

Title
NATIONAL GRID (HINKLEY POINT C CONNECTION PROJECT)
ENVIRONMENTAL STATEMENT
VOLUME 5.8.3

WINTER BIRD HABITAT ASSESSMENT
WILDFOWL

nationalgrid
National Grid plc, Warwick Technology Park, Gallows Hill, Warwick, CV34 6DA

NG INVESTMENT No.	APPLICATION No.	GIS
20897	EN020001	
FIGURE No.	DRAWING No.	SCALE
8.16.3	G1979.2142.3.B	1:20,000
SHEET 3 OF 11		ISSUE
		A



Key

Proposed Development

Order Limits

Winter Bird Habitat Assessment

Area with Moderate Potential for Wildfowl

Note

This map includes data from the following sources:

- National Grid
- Ordnance Survey
- Contains Ordnance Survey data
- © Crown copyright and database right 2014.
- Reproduced from Ordnance Survey digital map data
- © Crown copyright 2014. All rights reserved.
- Licence number 0100031673

A	06/03/2014	DCO SUBMISSION	CM	EJS	EJS/BC
ISSUE	DATE	COMMENTS	DRAW	CHK'D	APP'D

Title

NATIONAL GRID (HINKLEY POINT C CONNECTION PROJECT)
ENVIRONMENTAL STATEMENT
VOLUME 5.8.3

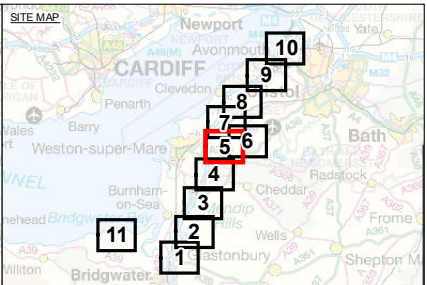
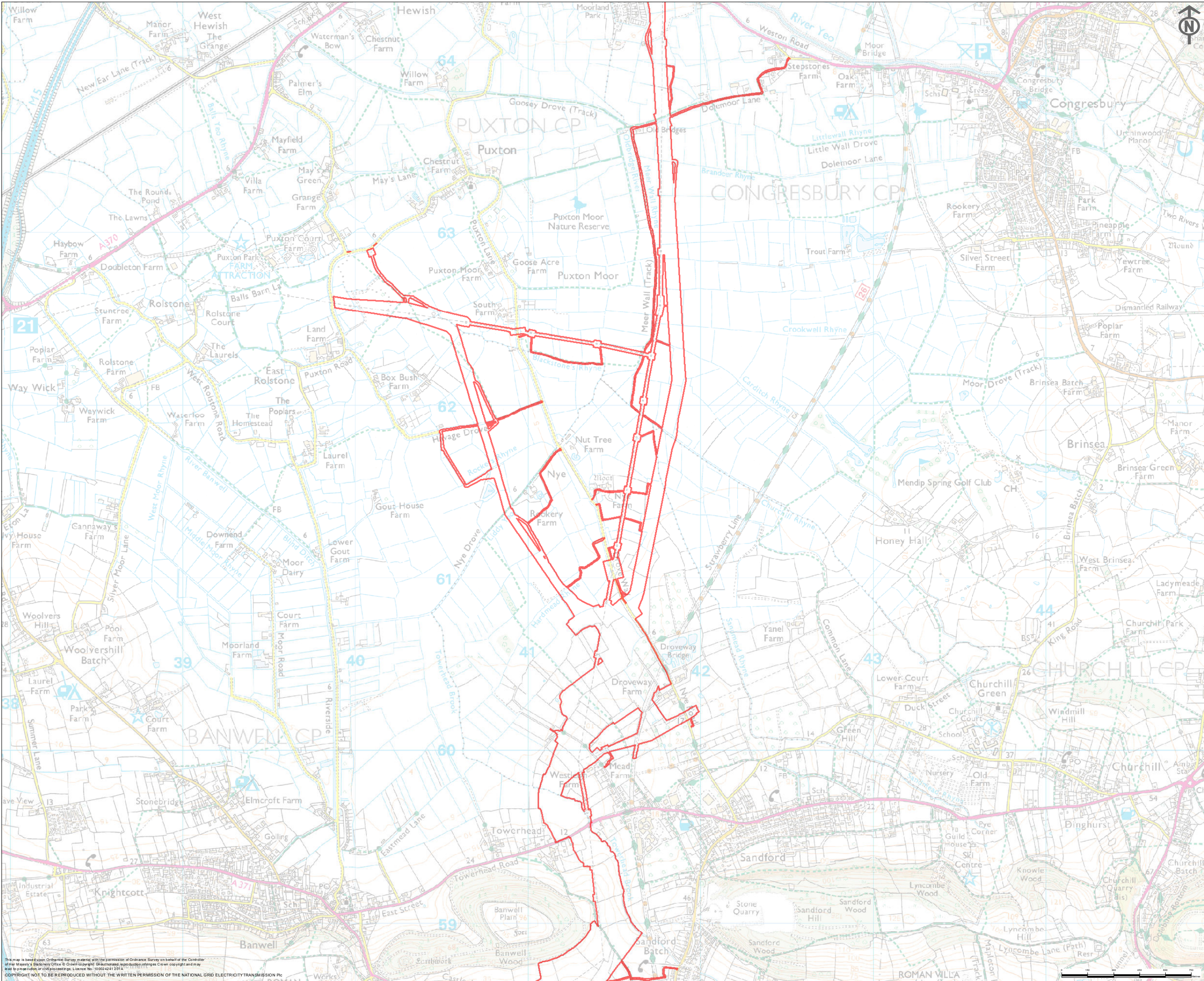
WINTER BIRD HABITAT ASSESSMENT
WILDFOWL

nationalgrid

National Grid plc, Warwick Technology Park, Galloway Hill, Warwick, CV34 6DA

NG INVESTMENT No.	APPLICATION No.	GIS
20897	EN020001	
FIGURE No.	DRAWING No.	SCALE
8.16.4	G1979.2142.4.B	1:20,000
SHEET 4 OF 11		ISSUE
		A

This map is based upon Ordnance Survey material with the permission of Ordnance Survey on behalf of the Controller of Her Majesty's Stationery Office. © Crown copyright. Unauthorised reproduction infringes Crown copyright and may lead to prosecution or civil proceedings. Licence No. 100024213014.
COPYRIGHT NOT TO BE REPRODUCED WITHOUT THE WRITTEN PERMISSION OF THE NATIONAL GRID ELECTRICITY TRANSMISSION PLC



Key

Proposed Development

Order Limits

Note
This map includes data from the following sources:
- National Grid
- Ordnance Survey
- Contains Ordnance Survey data
© Crown copyright and database right 2014.
Reproduced from Ordnance Survey digital map data
© Crown copyright 2014. All rights reserved.
Licence number 0100031673

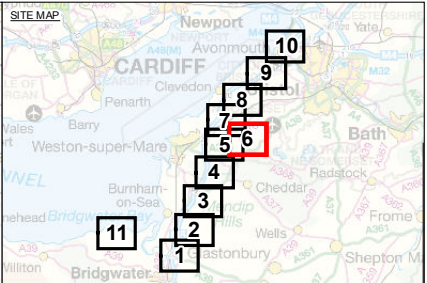
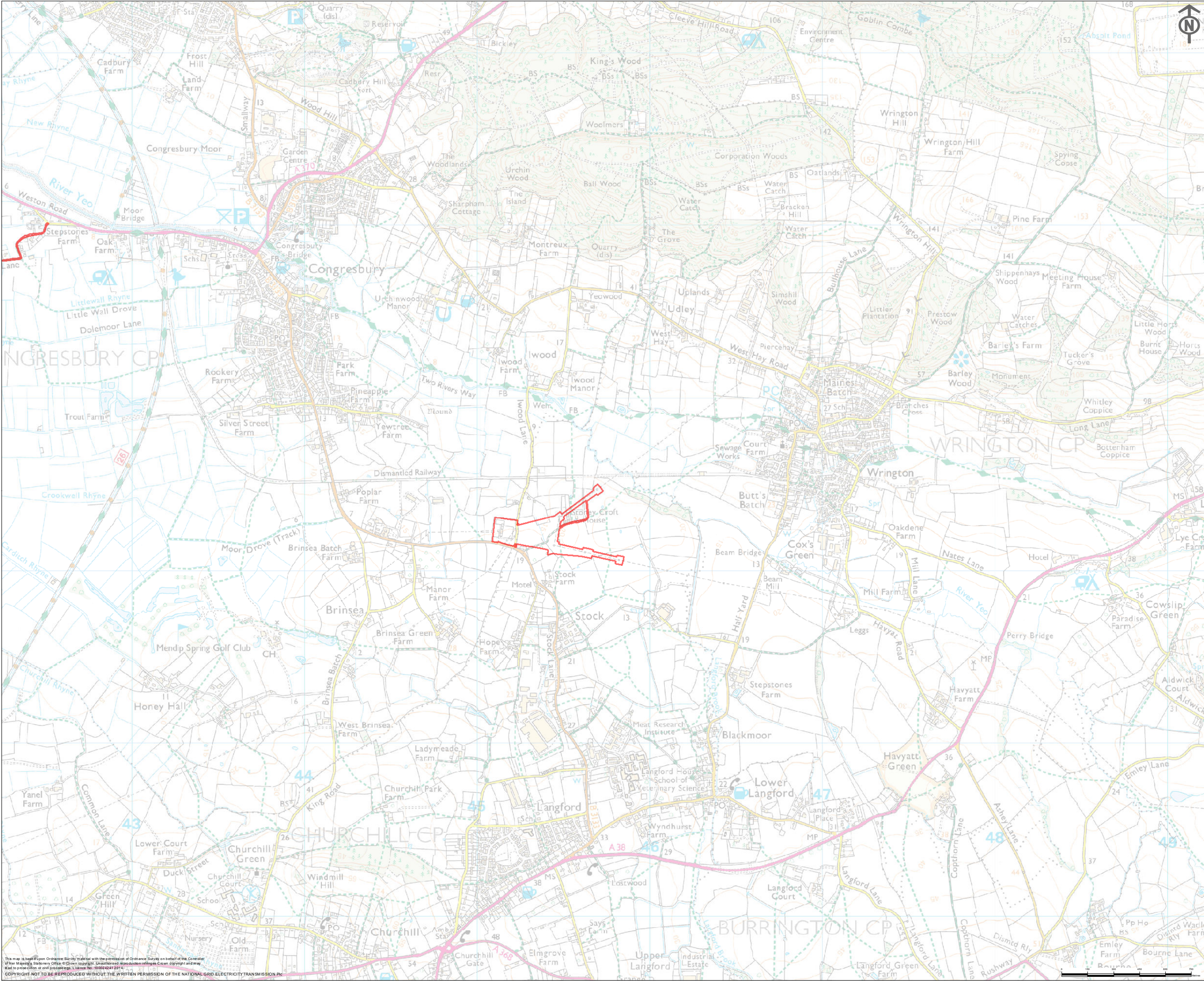
A	06/03/2014	DCO SUBMISSION	CM	EJS	EJS/BC
ISSUE	DATE	COMMENTS	DRAW	CHK'D	APP'D

Title
NATIONAL GRID (HINKLEY POINT C CONNECTION PROJECT)
ENVIRONMENTAL STATEMENT
VOLUME 5.8.3

WINTER BIRD HABITAT ASSESSMENT
WILDFOWL

nationalgrid
National Grid plc, Warwick Technology Park, Gallows Hill, Warwick, CV34 6DA

ING INVESTMENT No.	APPLICATION No.	GIS
20897	EN020001	
FIGURE No.	DRAWING No.	SCALE
8.16.5	G1979.2142.5.B	1:20,000
SHEET 5 OF 11		ISSUE
		A



Key

Proposed Development

Order Limits

Note

This map includes data from the following sources:

- National Grid
- Ordnance Survey
- Contains Ordnance Survey data
- Reproduced from Ordnance Survey digital map data
- © Crown copyright 2014. All rights reserved.
- Licence number 0100031673

ISSUE	DATE	COMMENTS	DRAW	CHK'D	APP'D
A	06/03/2014	DCO SUBMISSION	CM	EJS	EJS/BC

Title


NATIONAL GRID (HINKLEY POINT C CONNECTION PROJECT)

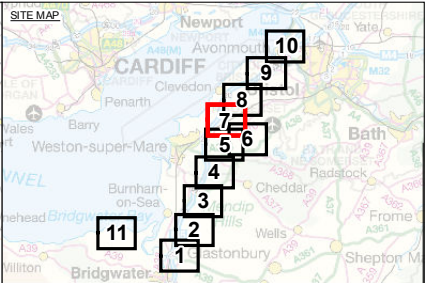
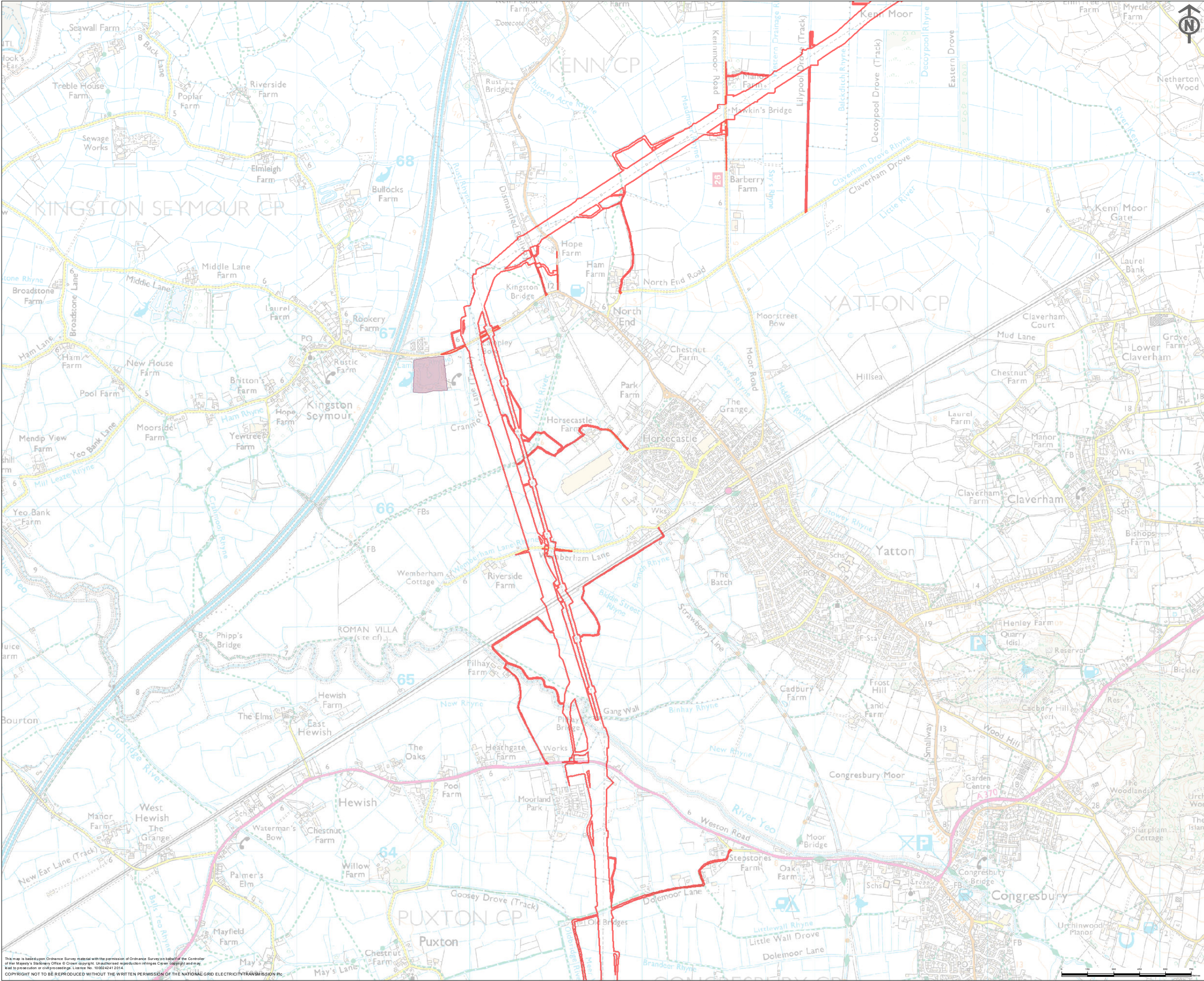
ENVIRONMENTAL STATEMENT

VOLUME 5.8.3

WINTER BIRD HABITAT ASSESSMENT

WILDFOWL

 National Grid plc, Warwick Technology Park, Galloway Hill, Warwick, CV34 6DA			
NG INVESTMENT No.	APPLICATION No.	GIS	
20897	EN020001		
FIGURE No.	DRAWING No.	SCALE	
8.16.6	G1979.2142.6.B	1:20,000	
SHEET 6 OF 11		ISSUE	
		A	



Key

Proposed Development

Order Limits

Winter Bird Habitat Assessment

Area with Moderate Potential for Wildfowl

Note

This map includes data from the following sources:

- National Grid
- Ordnance Survey
- Contains Ordnance Survey data
- © Crown copyright and database right 2014.
- Reproduced from Ordnance Survey digital map data
- © Crown copyright 2014. All rights reserved.
- Licence number 0100031673

A	06/03/2014	DCO SUBMISSION	CM	EJS	EJS/BC
ISSUE	DATE	COMMENTS	DRAW	CHK'D	APP'D

Title

NATIONAL GRID (HINKLEY POINT C CONNECTION PROJECT)
ENVIRONMENTAL STATEMENT
VOLUME 5.8.3

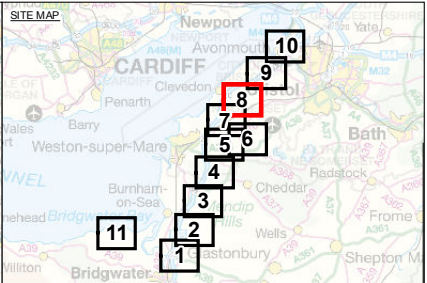
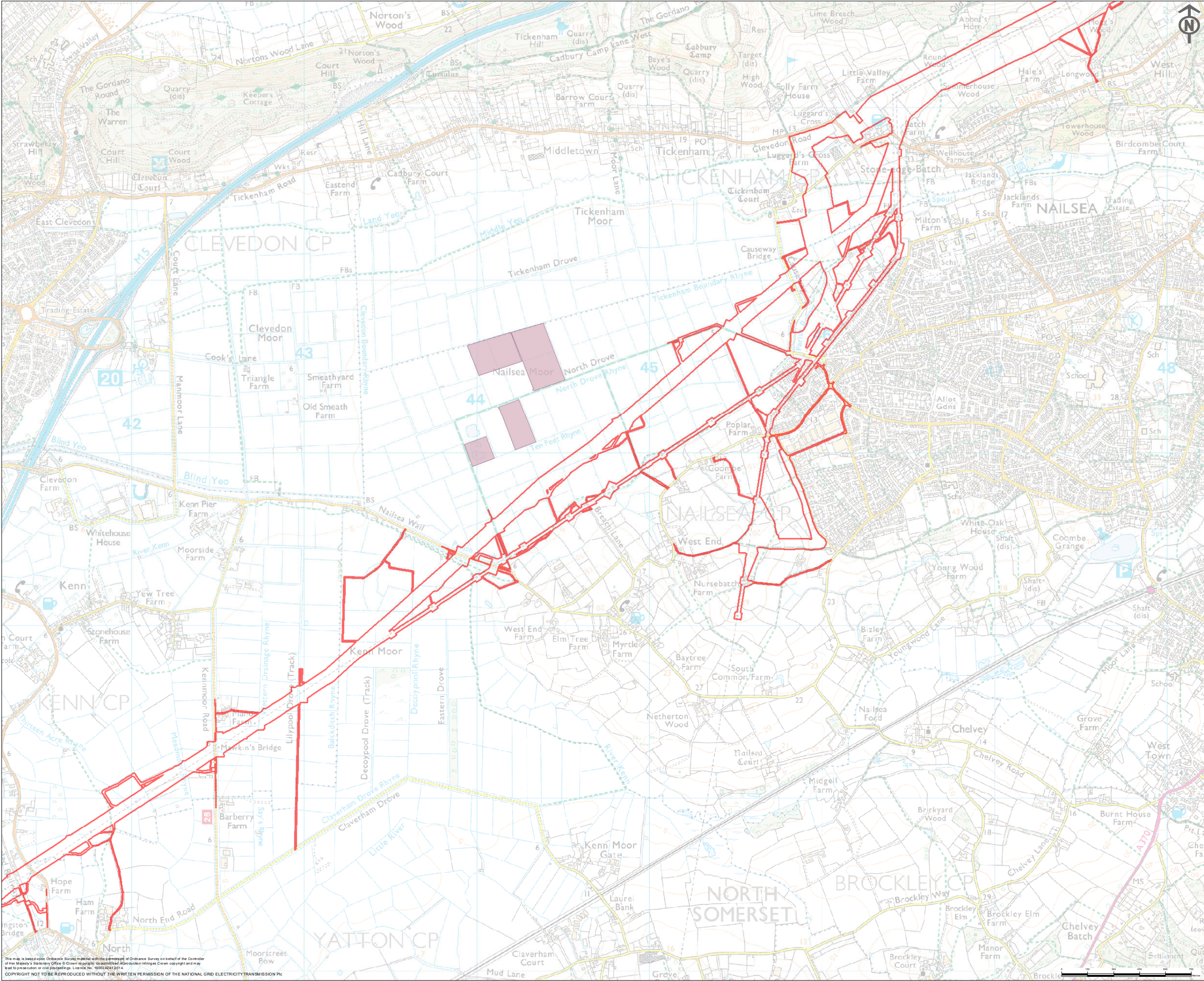
WINTER BIRD HABITAT ASSESSMENT
WILDFOWL

nationalgrid

National Grid plc, Warwick Technology Park, Galloway Hill, Warwick, CV34 6DA

ING INVESTMENT No.	APPLICATION No.	GIS
20897	EN020001	
FIGURE No.	DRAWING No.	SCALE
8.16.7	G1979.2142.7.B	1:20,000
SHEET 7 OF 11		ISSUE
		A

This map is based upon Ordnance Survey material with the permission of Ordnance Survey on behalf of the Controller of Her Majesty's Stationery Office. Crown Copyright. Unauthorised reproduction infringes Crown Copyright and may lead to prosecution or civil proceedings. Licence No. 10002421 2014.
COPYRIGHT NOT TO BE REPRODUCED WITHOUT THE WRITTEN PERMISSION OF THE NATIONAL GRID ELECTRICITY TRANSMISSION PLC



Key

Proposed Development

Order Limits

Winter Bird Habitat Assessment

Area with Moderate Potential for Wildfowl

Note
This map includes data from the following sources:
- National Grid
- Ordnance Survey
- Contains Ordnance Survey data
© Crown copyright and database right 2014.
Reproduced from Ordnance Survey digital map data
© Crown copyright 2014. All rights reserved.
Licence number 0100031673

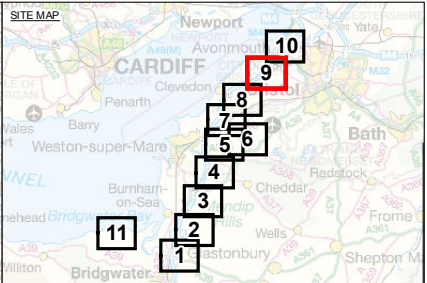
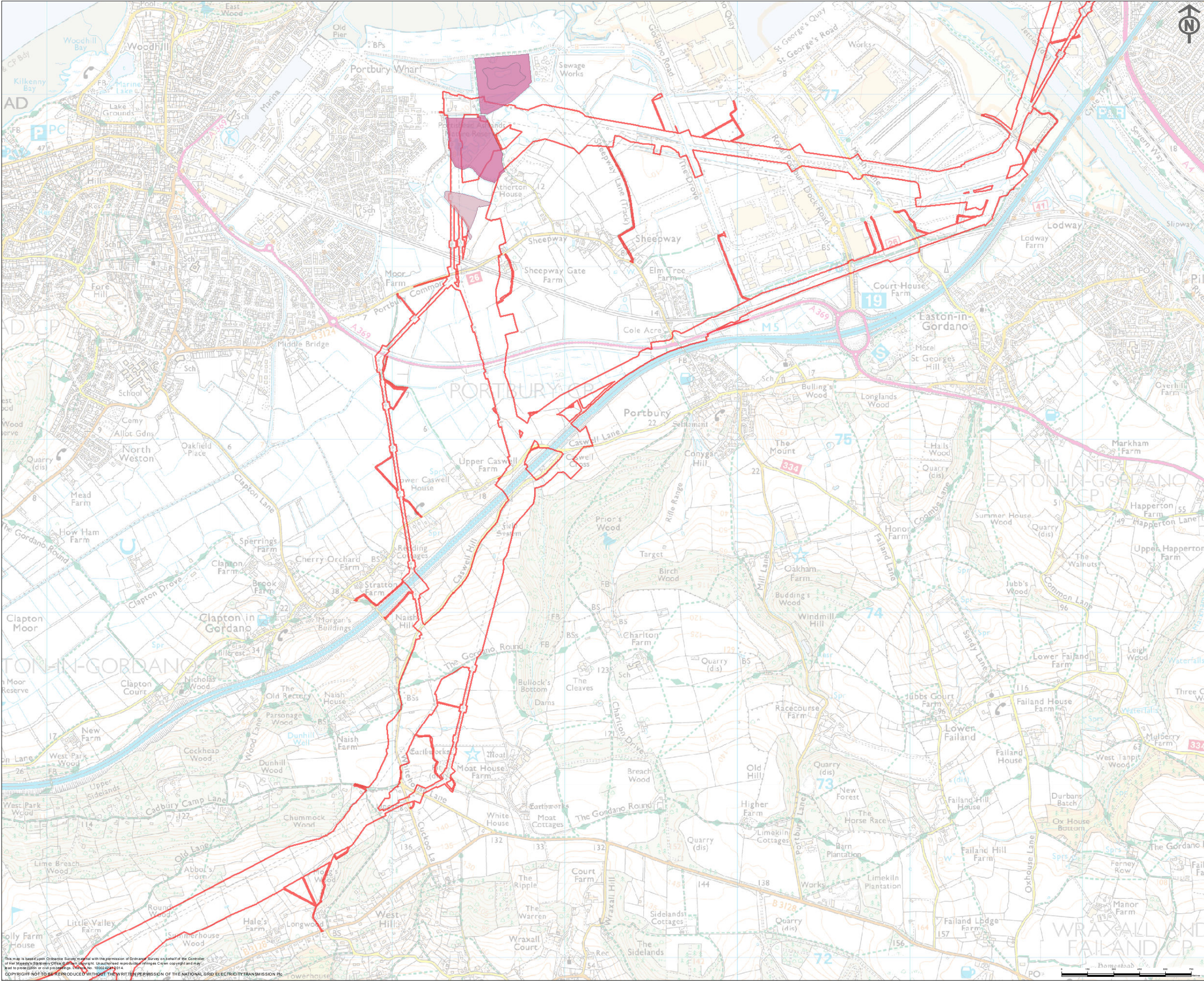
A	06/03/2014	DCO SUBMISSION	CM	EJS	EJS/BC
ISSUE	DATE	COMMENTS	DRAW	CHK'D	APP'D

Title
NATIONAL GRID (HINKLEY POINT C CONNECTION PROJECT)
ENVIRONMENTAL STATEMENT
VOLUME 5.8.3

WINTER BIRD HABITAT ASSESSMENT
WILDFOWL

nationalgrid
National Grid plc, Warwick Technology Park, Gallows Hill, Warwick, CV34 6DA

NG INVESTMENT No.	APPLICATION No.	GIS
20897	EN020001	
FIGURE No.	DRAWING No.	SCALE
8.16.8	G1979.2142.8.B	1:20,000
SHEET 8 OF 11		ISSUE
		A



Key

Proposed Development

Order Limits

Winter Bird Habitat Assessment

Area with High Potential for Wildfowl

Area with Moderate Potential for Wildfowl

Note
This map includes data from the following sources:
- National Grid
- Ordnance Survey
- Contains Ordnance Survey data
© Crown copyright and database right 2014.
Reproduced from Ordnance Survey digital map data
© Crown copyright 2014. All rights reserved.
Licence number 0100031673

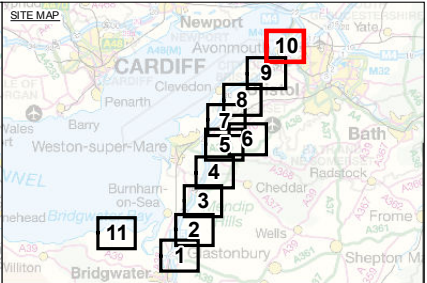
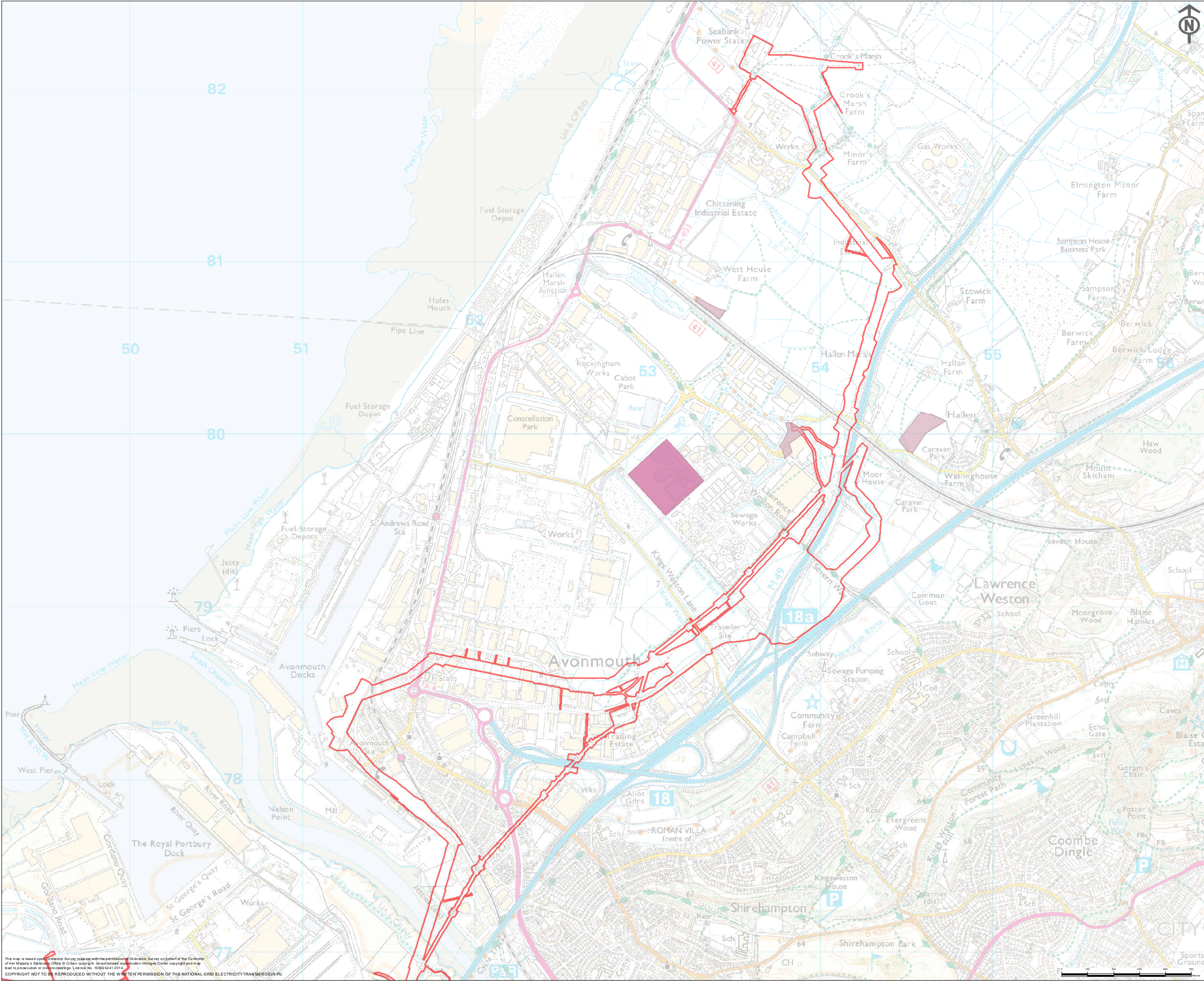
A	06/03/2014	DCO SUBMISSION	CM	EJS	EJS/BC
ISSUE	DATE	COMMENTS	DRAW	CHK'D	APP'D

Title
NATIONAL GRID (HINKLEY POINT C CONNECTION PROJECT)
ENVIRONMENTAL STATEMENT
VOLUME 5.8.3

WINTER BIRD HABITAT ASSESSMENT
WILDFOWL

nationalgrid <small>National Grid plc, Warwick Technology Park, Galloway Hill, Warwick, CV34 6DA</small>		
ING/INVESTMENT No.	APPLICATION No.	GIS
20897	EN020001	A3
FIGURE No.	DRAWING No.	SCALE
8.16.9	G1979.2142.9.B	1:20,000
SHEET 9 OF 11		ISSUE
		A

This map is based upon Ordnance Survey material with the permission of Ordnance Survey on behalf of the Controller of Her Majesty's Stationery Office. Ordnance Survey is a registered trademark of Ordnance Survey. Copyright and map data to production or civil proceedings. Licence No. 100024212014.
COPYRIGHT NOT TO BE REPRODUCED WITHOUT THE WRITTEN PERMISSION OF THE NATIONAL GRID ELECTRICITY TRANSMISSION PLC



Key

Proposed Development

Order Limits

Winter Bird Habitat Assessment

Area with High Potential for Wildfowl

Area with Moderate Potential for Wildfowl

Note

This map includes data from the following sources:

- National Grid
- Ordnance Survey
- Contains Ordnance Survey data
- © Crown copyright and database right 2014.
- Reproduced from Ordnance Survey digital map data
- © Crown copyright 2014. All rights reserved.
- Licence number 0100031673

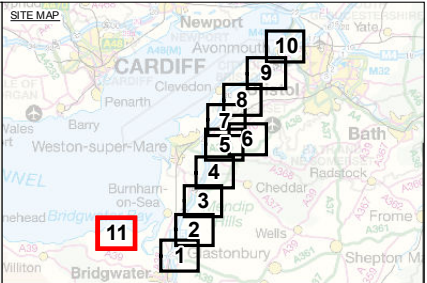
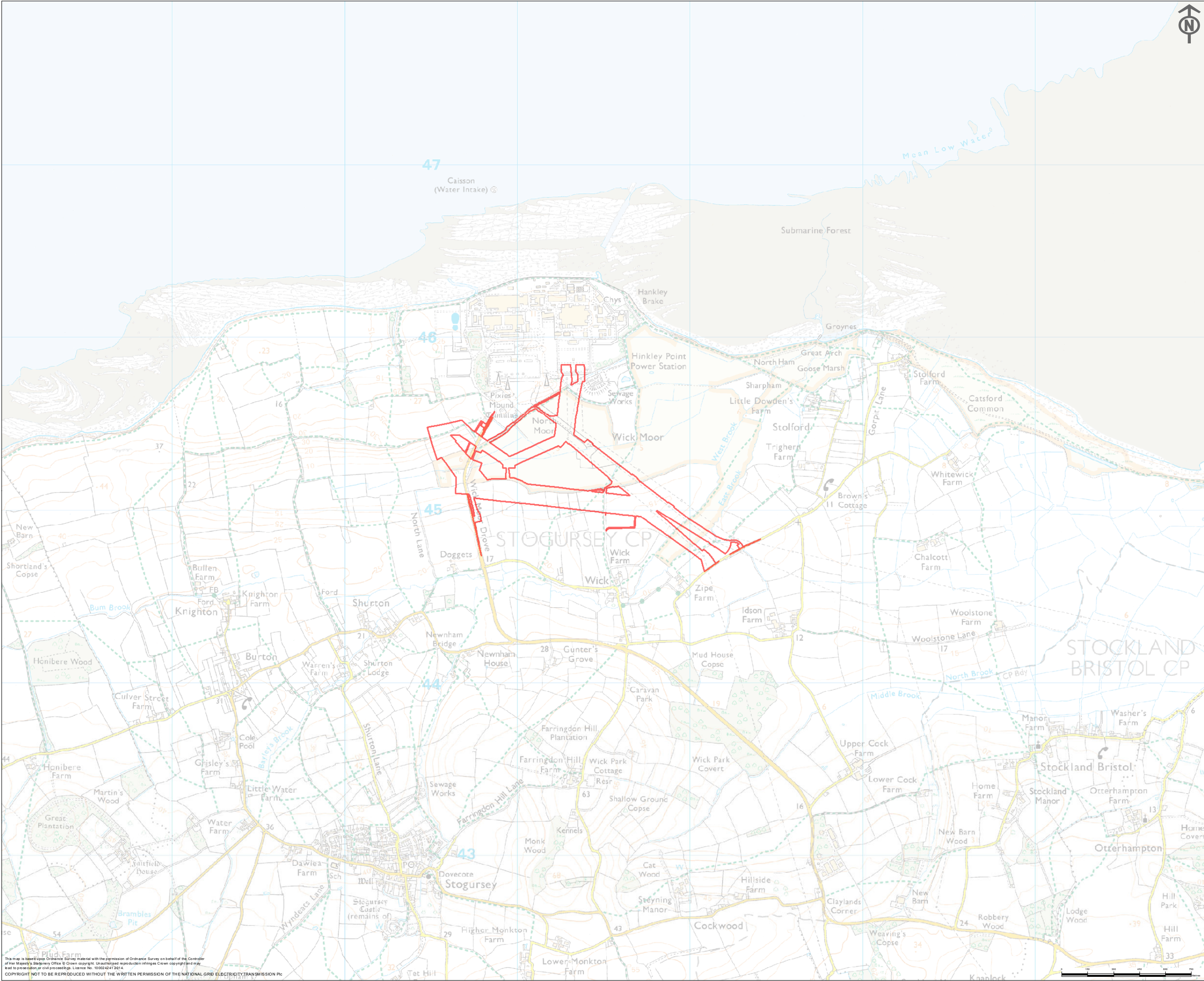
A	06/03/2014	DCO SUBMISSION	CM	EJS	EJS/BC
ISSUE	DATE	COMMENTS	DRAW	CHK'D	APP'D

Title

NATIONAL GRID (HINKLEY POINT C CONNECTION PROJECT)
ENVIRONMENTAL STATEMENT
VOLUME 5.8.3

WINTER BIRD HABITAT ASSESSMENT
WILDFOWL

nationalgrid		
National Grid plc, Warwick Technology Park, Gallows Hill, Warwick, CV34 6DA		
ING INVESTMENT No.	APPLICATION No.	GIS
20897	EN020001	A3
FIGURE No.	DRAWING No.	SCALE
8.16.10	G1979.2142.10.B	1:20,000
SHEET 10 OF 11		ISSUE
		A



Key

Proposed Development

Order Limits

Note

This map includes data from the following sources:

- National Grid
- Ordnance Survey
- Contains Ordnance Survey data
- © Crown copyright and database right 2014.
- Reproduced from Ordnance Survey digital map data
- © Crown copyright 2014. All rights reserved.
- Licence number 0100031673

A	06/03/2014	DCO SUBMISSION	CM	EJS	EJS/BC
ISSUE	DATE	COMMENTS	DRAW	CHK'D	APP'D

Title

NATIONAL GRID (HINKLEY POINT C CONNECTION PROJECT)
ENVIRONMENTAL STATEMENT
VOLUME 5.8.3

WINTER BIRD HABITAT ASSESSMENT
WILDFOWL

nationalgrid

National Grid plc, Warwick Technology Park, Gallows Hill, Warwick, CV34 6DA

ING INVESTMENT No.	APPLICATION No.	GIS
20897	EN020001	
FIGURE No.	DRAWING No.	SCALE
8.16.11	G1979.2142.11.B	1:20,000
SHEET 11 OF 11		ISSUE
		A